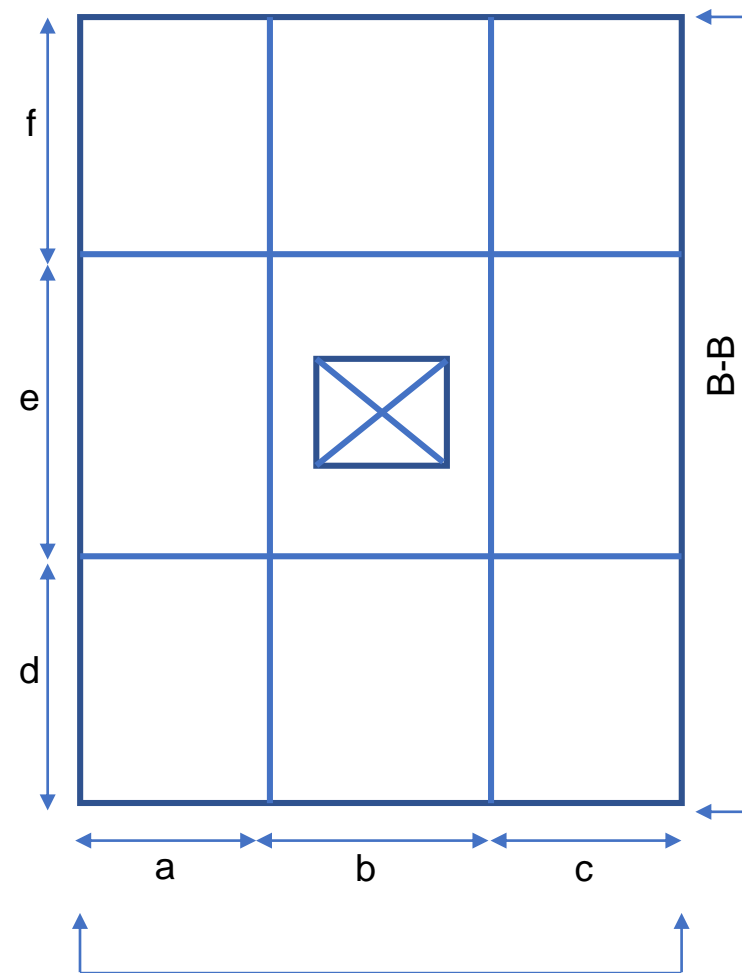


Gruppo 1

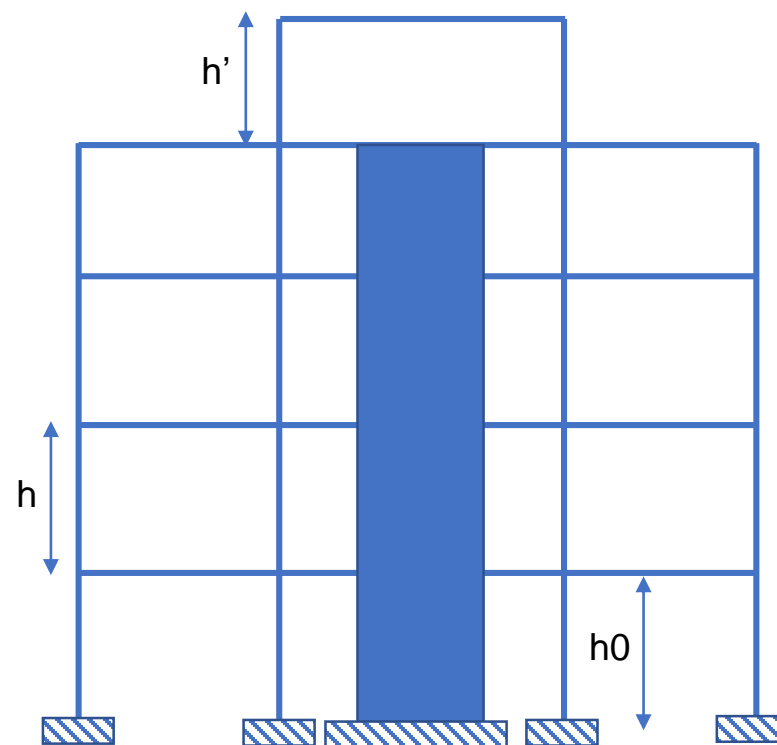
Luci e altezze		
a: 6m	b: 5m	c: 5m
d: 5m	e: 6m	f: 5.5m
h: 3m	h': 2.4m	h0: 4m

Pianta

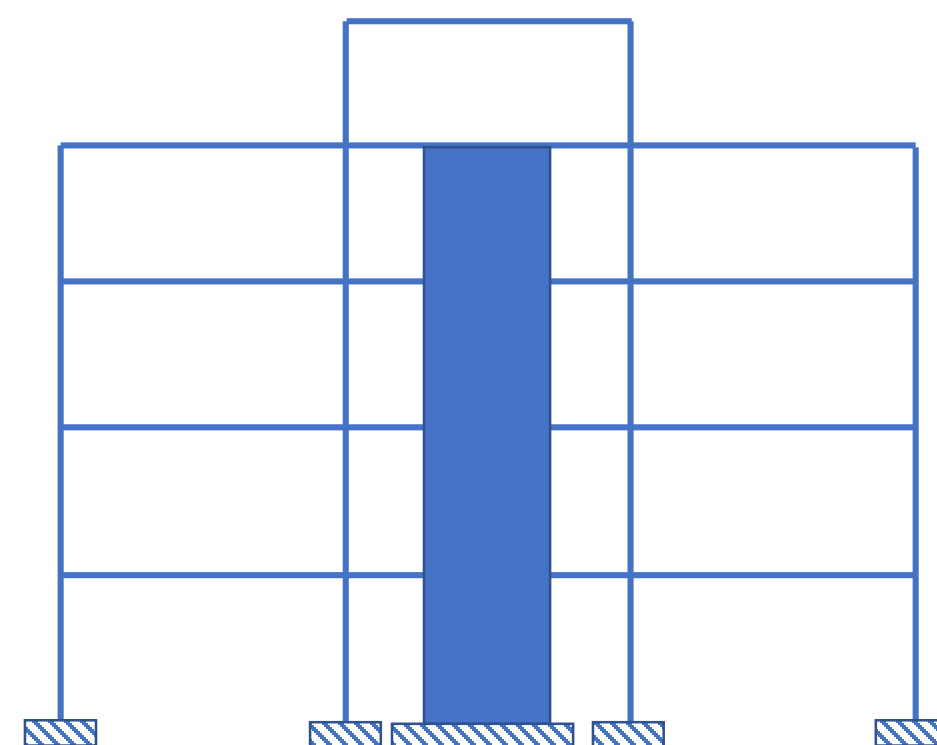


A-A

Vista A-A



Vista B-B



Comune assegnato				Tr = 475 anni			Cat Sottosuolo	
Loc_Name	Provincia	Loc_Latitudine	Loc_Longitudine	ag [g]	F0	Tc*	VS30 [m/s]	Cat. NTC
Lamezia Terme	Catanzaro	38.961	16.310	0.273	2.280	0.424	431.8	B

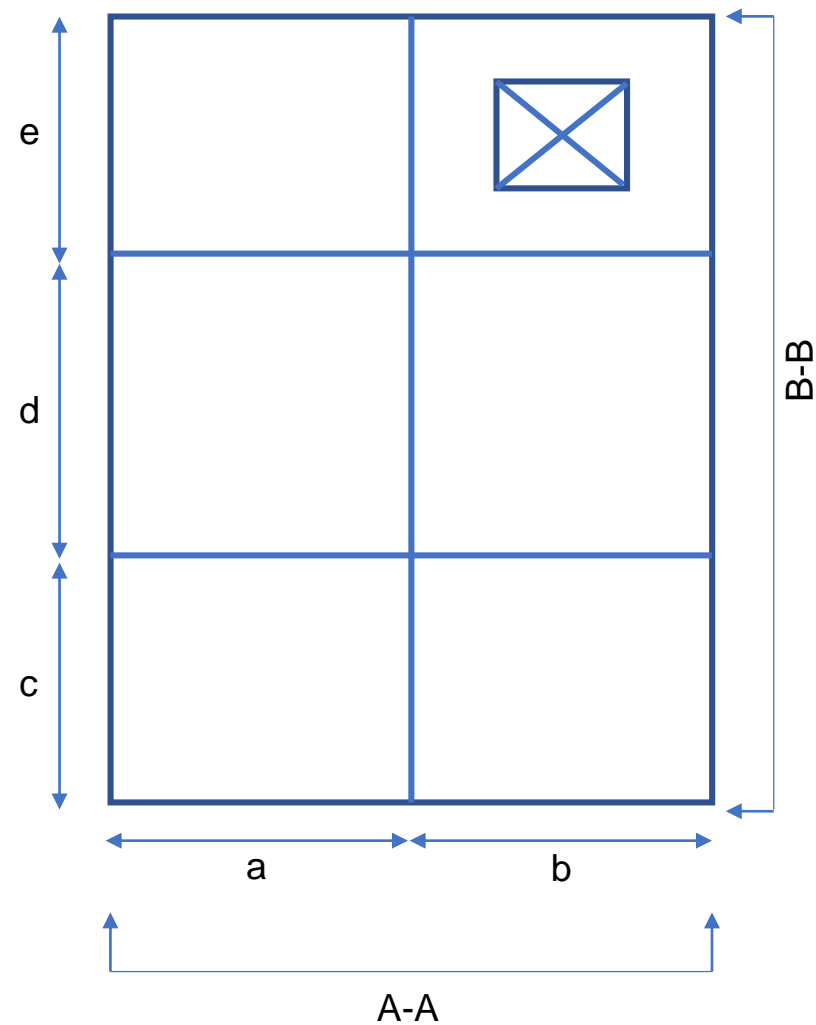
Gruppo 3

COSTRUZIONI IN ZONA SISMICA

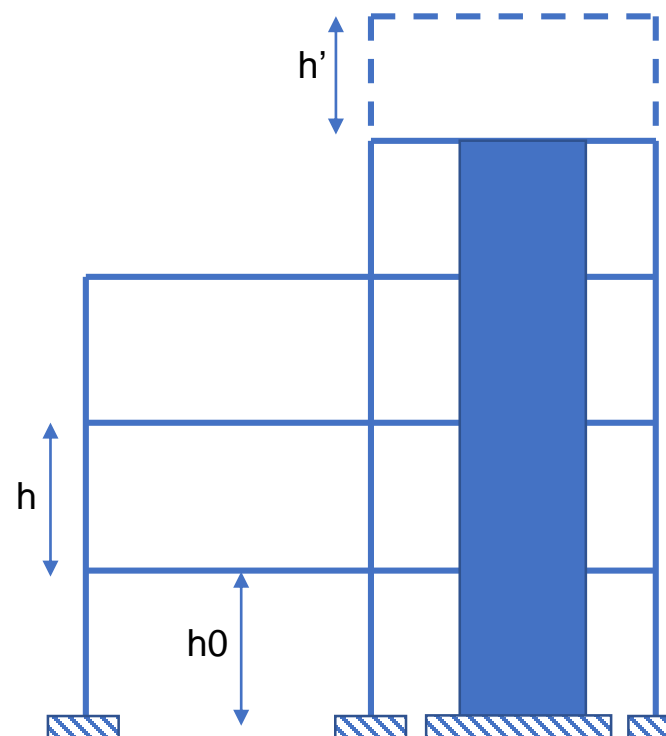
A.A. 2022-2023

Luci e altezze		
a: 6m	b: 6m	c: 5m
d: 4.5m	e: 5.5m	h0:4m
h: 3m	h': 2.4m	

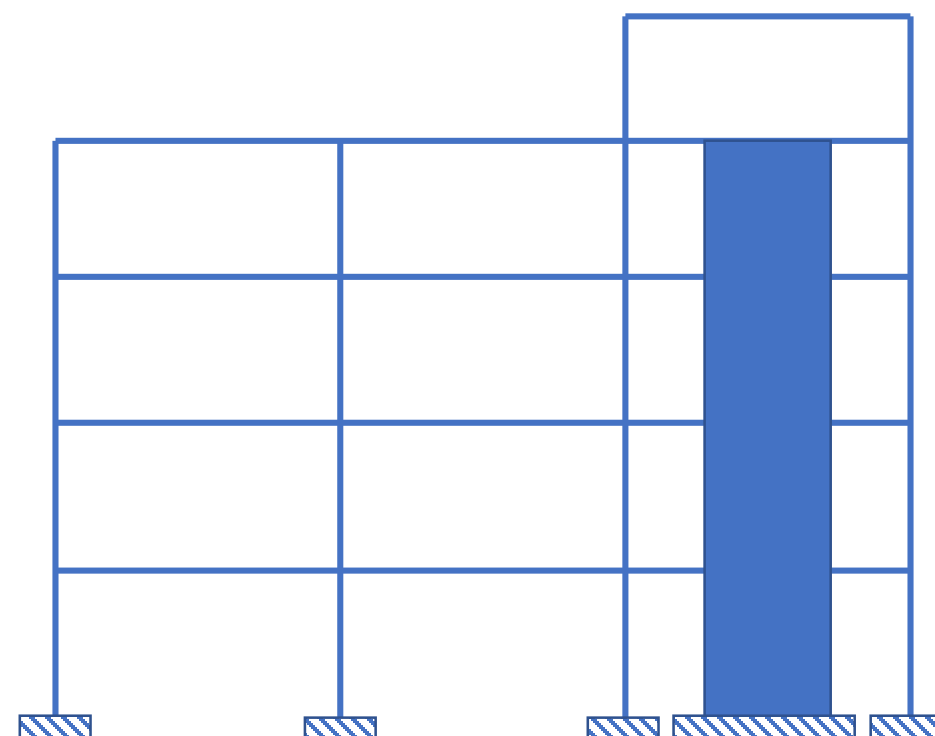
Pianta



Vista A-A



Vista B-B



Comune assegnato				Tr = 475 anni			Cat Sottosuolo	
Loc_Name	Provincia	Loc_Latitudine	Loc_Longitudine	ag [g]	F0	Tc*	VS30 [m/s]	Cat. NTC
Polistena	Reggio di Calabria	38.405	16.073	0.264	2.421	0.365	445.9	B

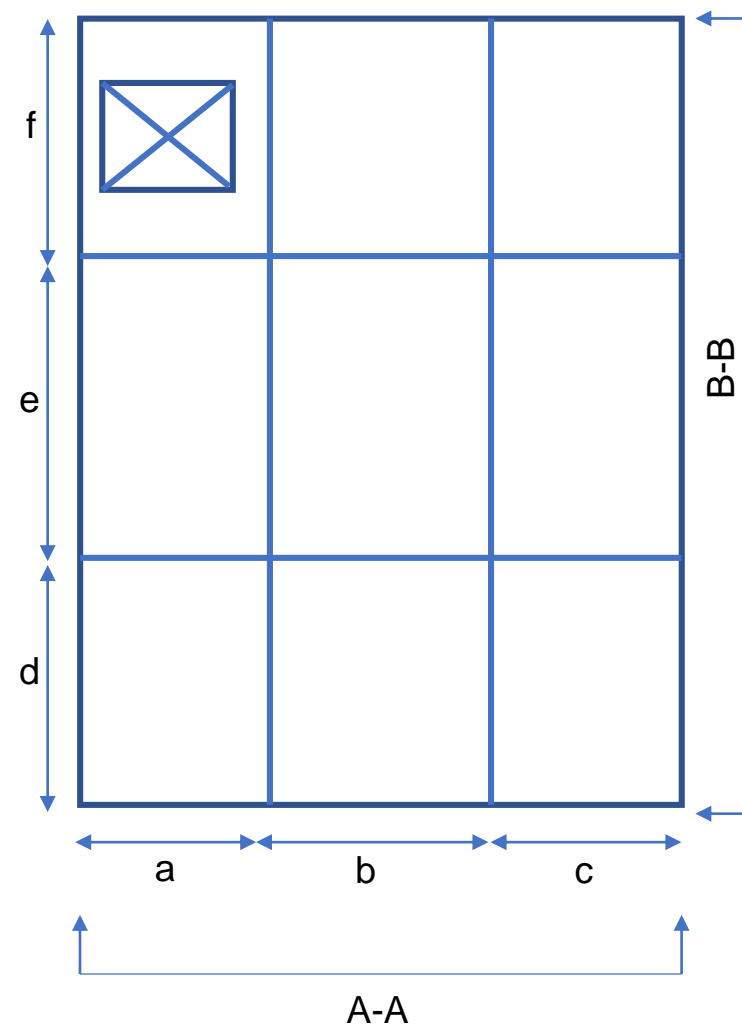
Gruppo 4

COSTRUZIONI IN ZONA SISMICA

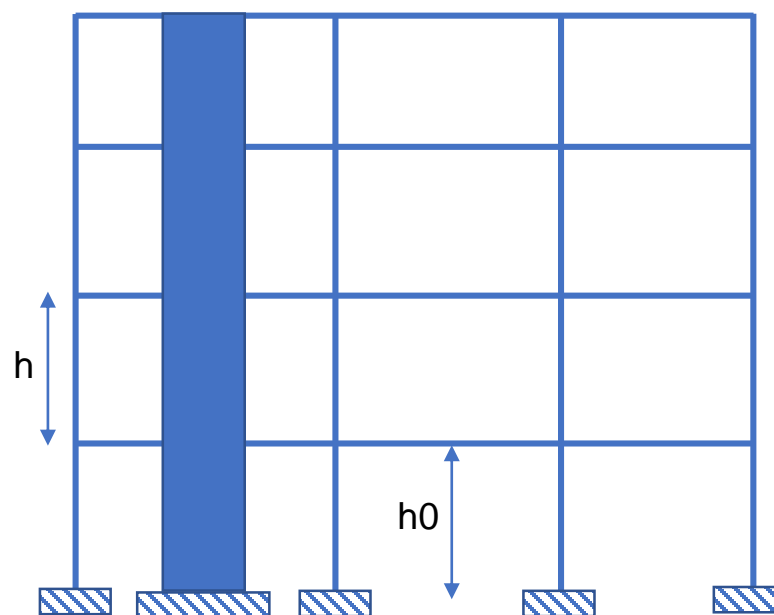
A.A. 2022-2023

Luci e altezze		
a: 5.5m	b: 6m	c: 5.5m
d: 5.5m	e: 5.5m	f: 5m
h: 3m	h0:4m	

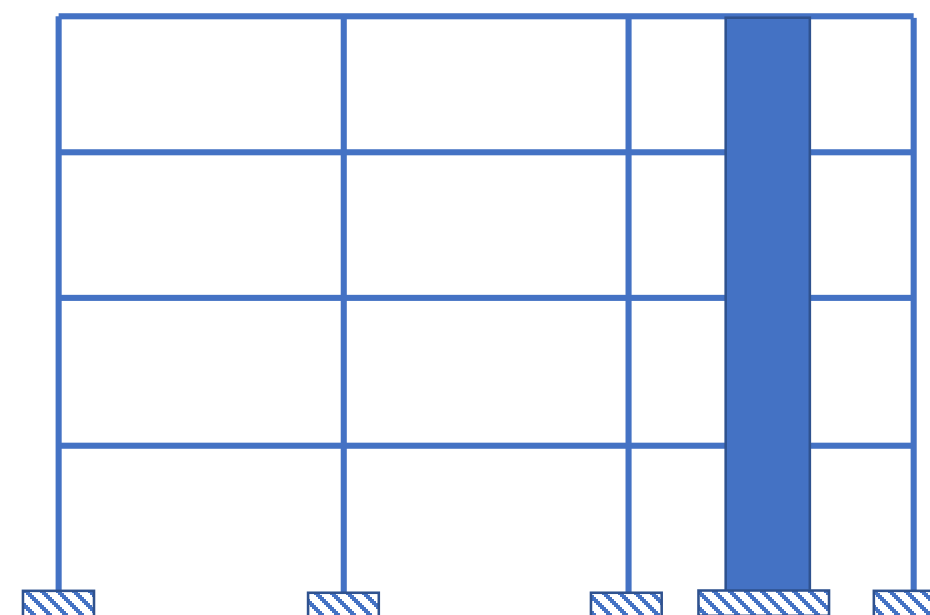
Pianta



Vista A-A



Vista B-B



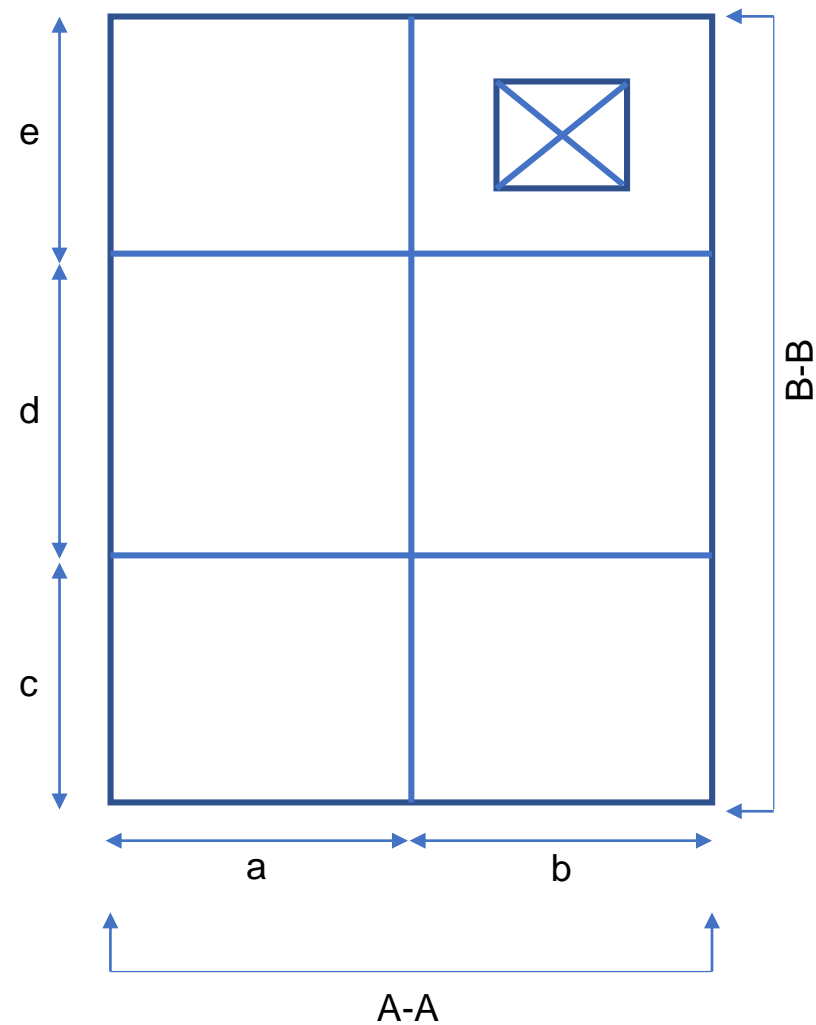
Comune assegnato				Tr = 475 anni			Cat Sottosuolo	
Loc_Name	Provincia	Loc_Latitudine	Loc_Longitudine	ag [g]	F0	Tc*	VS30 [m/s]	Cat. NTC
Pescina	L'Aquila	42.025	13.653	0.260	2.364	0.348	421.4	B

LAUREA MAGISTRALE IN INGEGNERIA CIVILE PER LA PROTEZIONE DAI RISCHI NATURALI
COSTRUZIONI IN ZONA SISMICA
A.A. 2022-2023

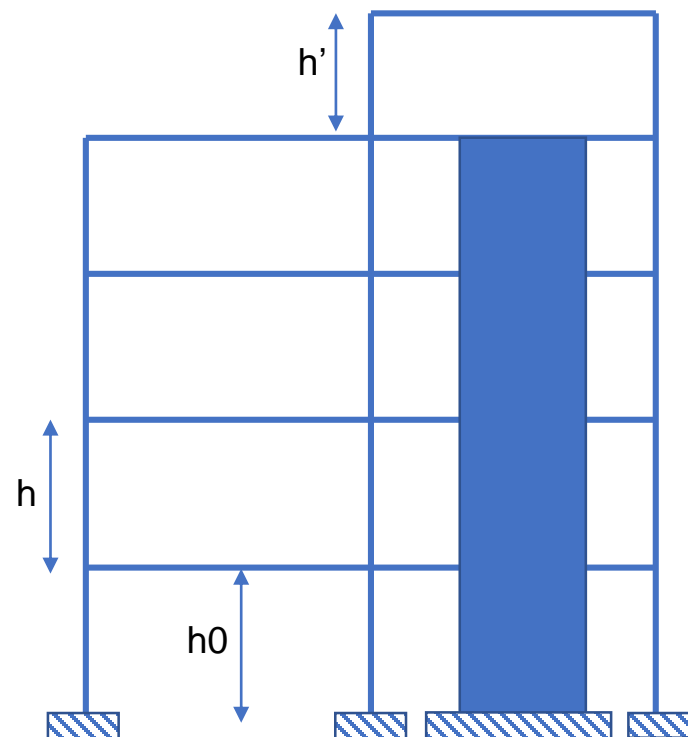
Gruppo 5

Luci e altezze		
a: 4.5m	b: 5.5m	c: 6m
d: 6m	e: 5m	h0:4m
h: 3m	h': 3m	

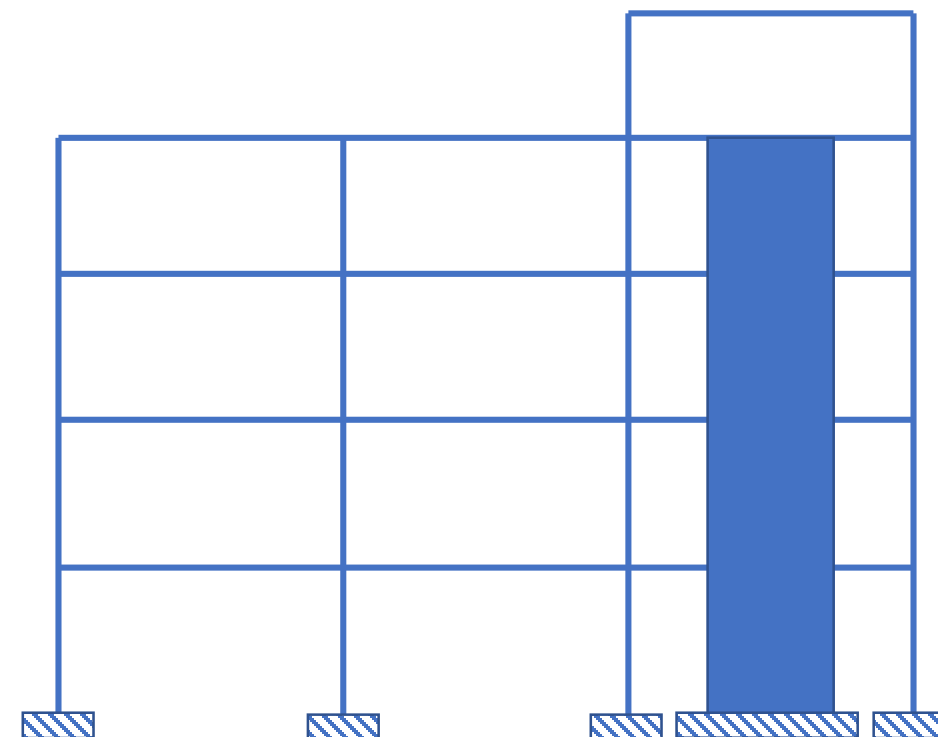
Pianta



Vista A-A



Vista B-B



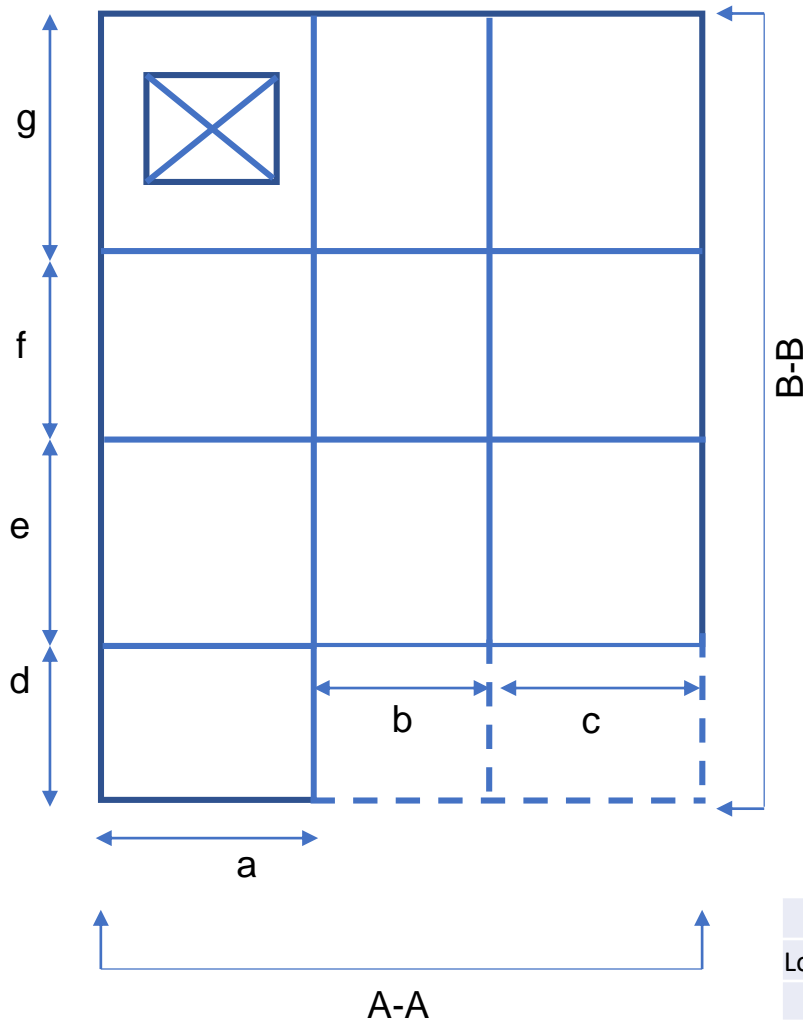
Loc_Name	Comune assegnato			Tr = 475 anni			Cat Sottosuolo	
	Provincia	Loc_Latitudine	Loc_Longitudine	ag [g]	F0	Tc*	VS30 [m/s]	Cat. NTC
San Giustino	Perugia	43.547	12.175	0.228	2.380	0.295	383.4	B

Gruppo 6

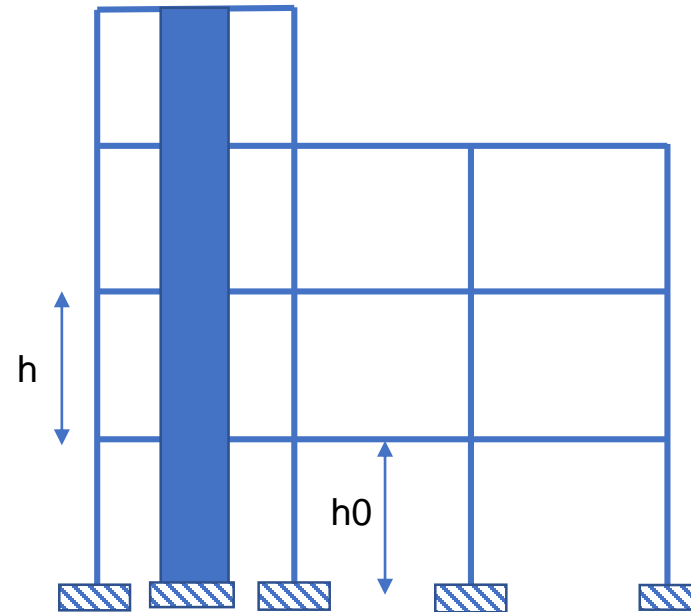
COSTRUZIONI IN ZONA SISMICA
A.A. 2022-2023

Luci e altezze		
a: 6m	b: 5m	c: 5m
d: 4m	e: 4.5m	f: 6m
h: 3m	g: 4m	h0:4m

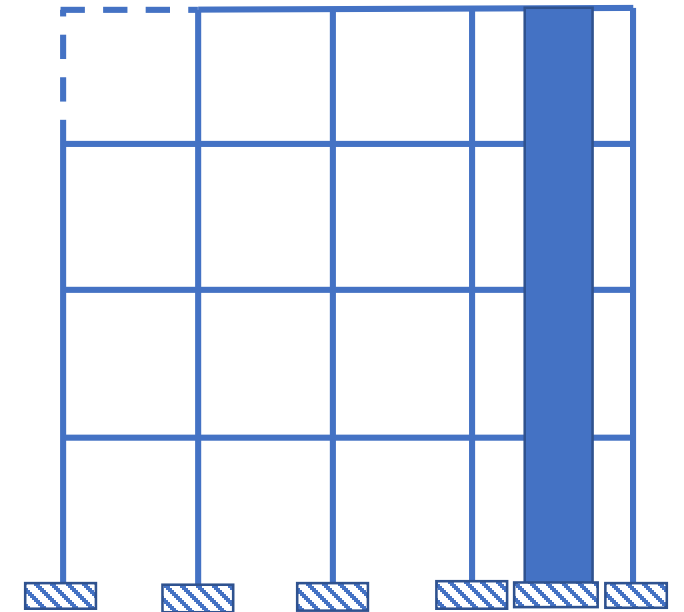
Pianta



Vista A-A



Vista B-B



Comune assegnato				Tr = 475 anni			Cat Sottosuolo	
Loc_Name	Provincia	Loc_Latitudine	Loc_Longitudine	ag [g]	F0	Tc*	VS30 [m/s]	Cat. NTC
Ceppaloni	Benevento	41.054	14.746	0.227	2.362	0.366	412.8	B

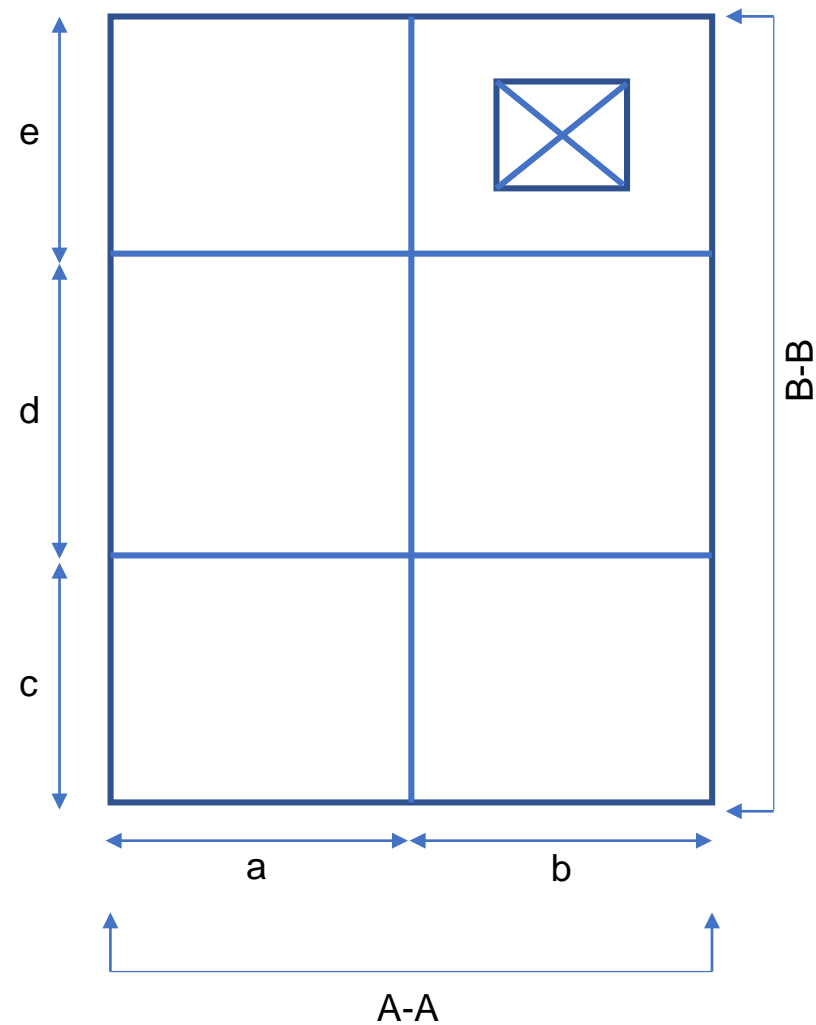
Gruppo 7

COSTRUZIONI IN ZONA SISMICA

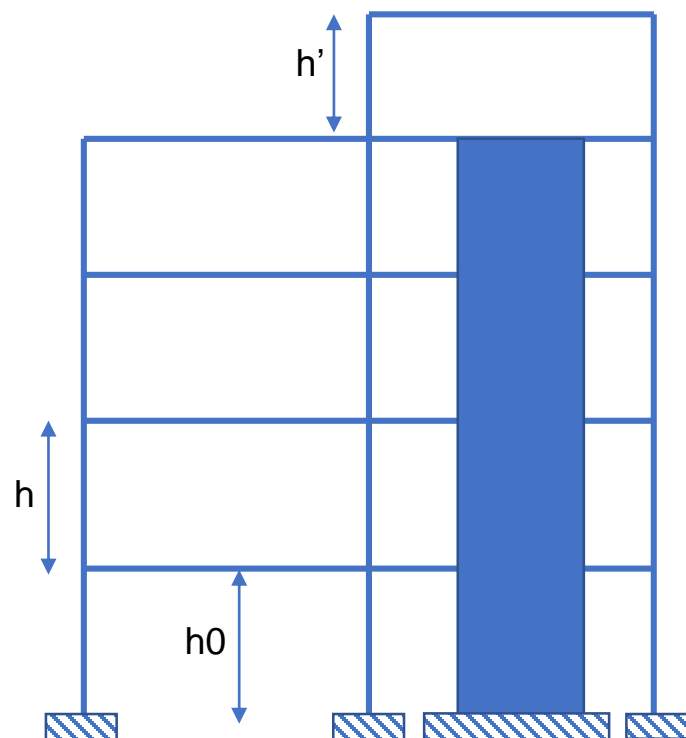
A.A. 2022-2023

Luci e altezze		
a: 5m	b: 5m	c: 6.5m
d: 5m	e: 5.5m	h0:4m
h: 3m	h': 2.4m	

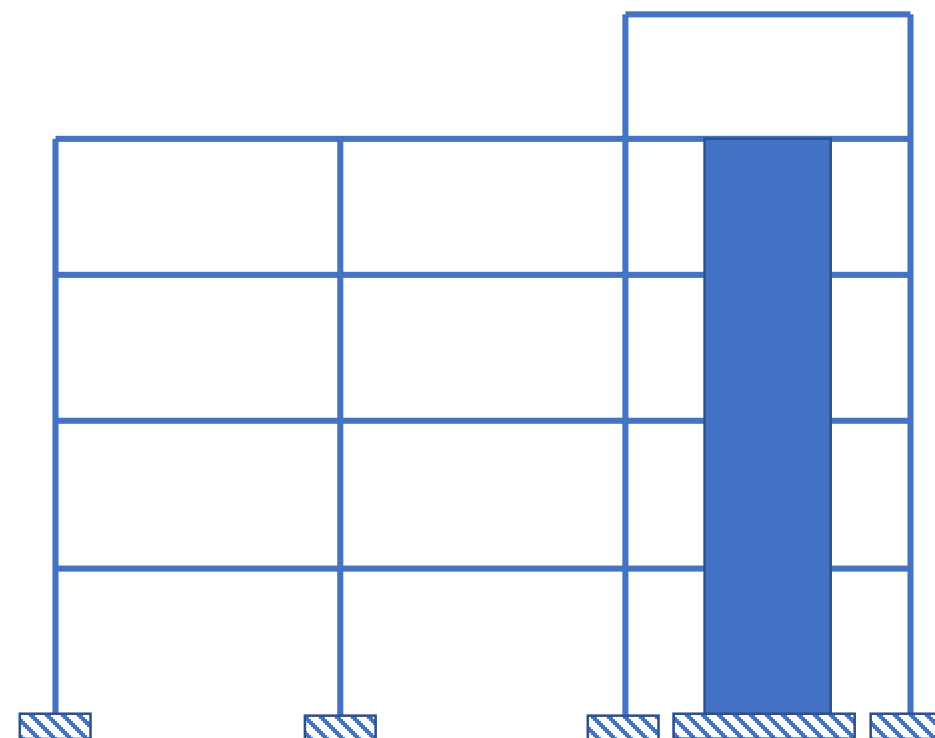
Pianta



Vista A-A



Vista B-B

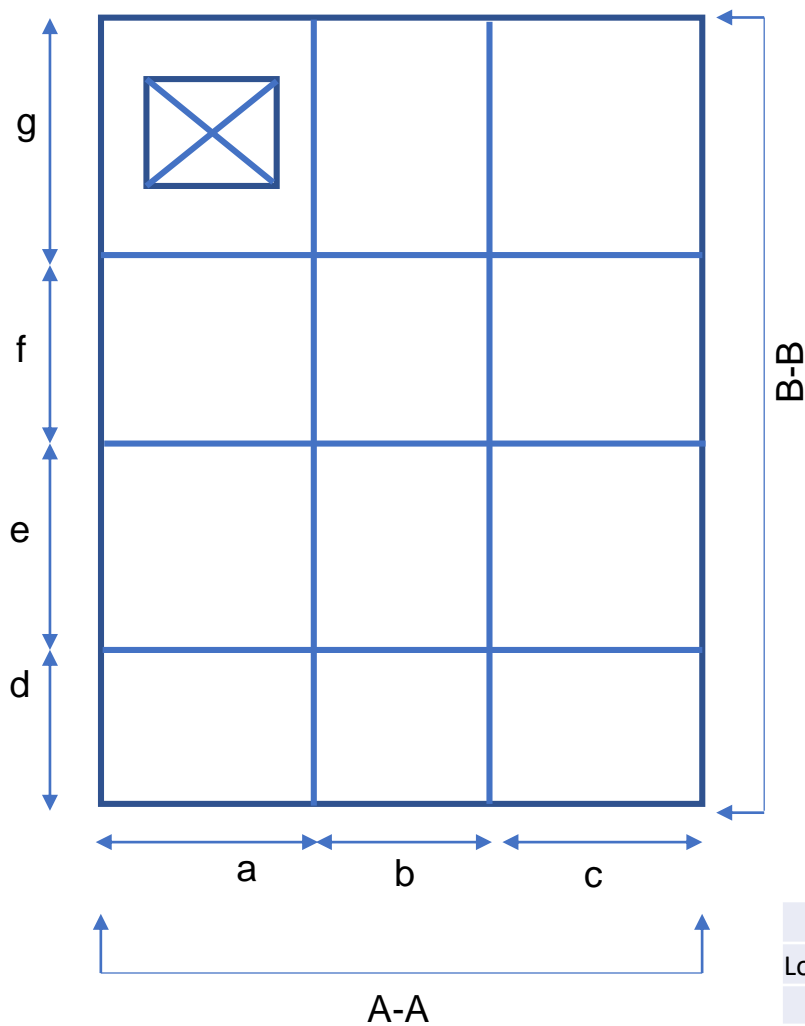


Comune assegnato				Tr = 475 anni			Cat Sottosuolo	
Loc_Name	Provincia	Loc_Latitudine	Loc_Longitudine	ag [g]	F0	Tc*	VS30 [m/s]	Cat. NTC
Sacile	Pordenone	45.956	12.501	0.221	2.423	0.328	357.4	C

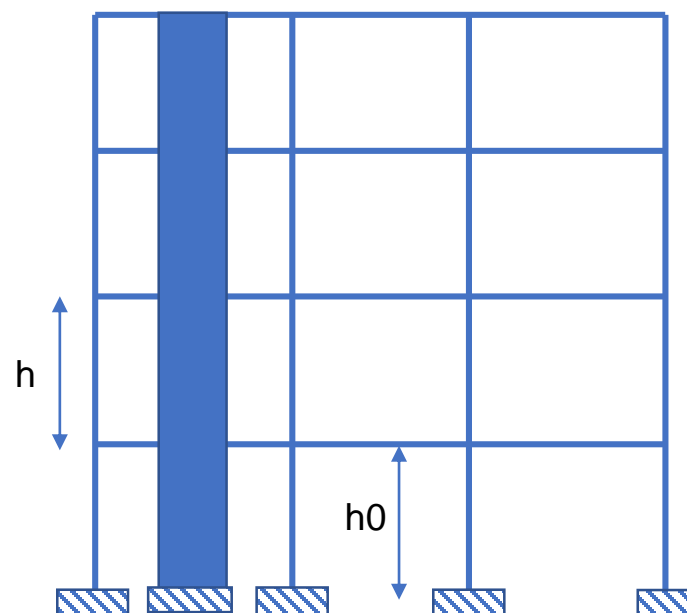
Gruppo 8

Luci e altezze		
a: 5m	b: 5.5m	c: 5m
d: 5m	e: 5.5m	f: 5m
h: 3m	g: 6m	h0:4m

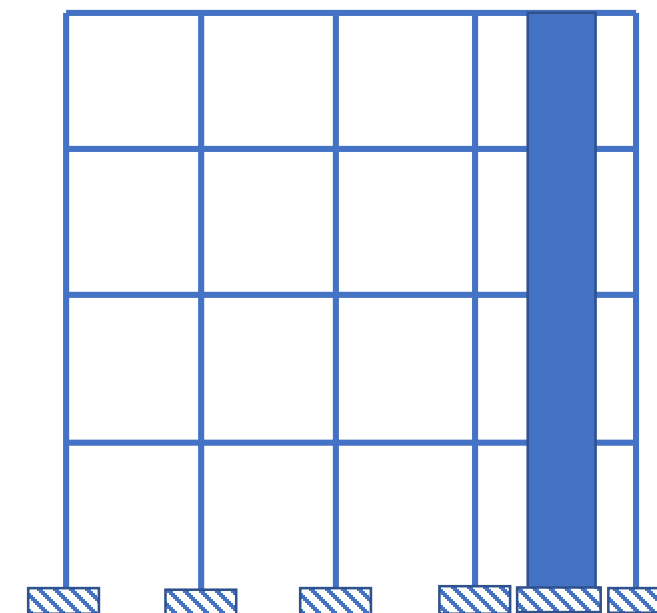
Pianta



Vista A-A



Vista B-B



Comune assegnato				Tr = 475 anni			Cat Sottosuolo	
Loc_Name	Provincia	Loc_Latitudine	Loc_Longitudine	ag [g]	F0	Tc*	VS30 [m/s]	Cat. NTC
Pontremoli	Massa-Carrara	44.375	9.879	0.200	2.413	0.278	393.7	B

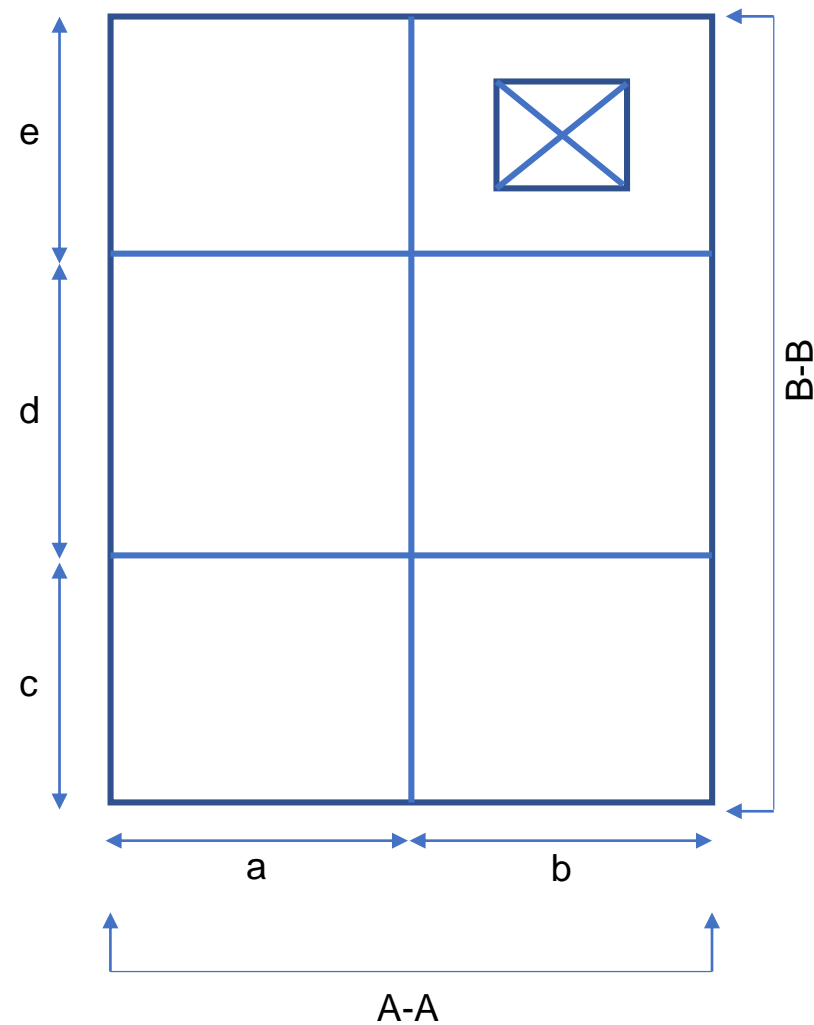
Gruppo 11

COSTRUZIONI IN ZONA SISMICA

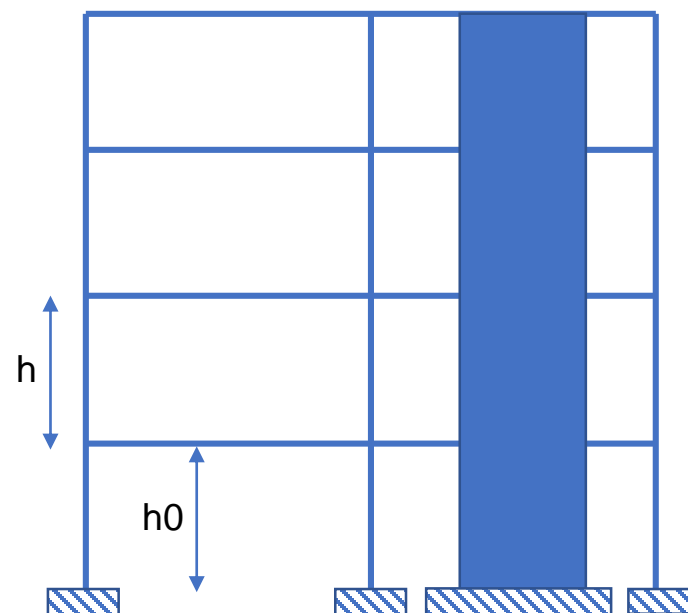
A.A. 2022-2023

Luci e altezze		
a: 4.5m	b: 5.5m	c: 5.5m
d: 5.5m	e: 5.5m	h0:4m
h: 3m		

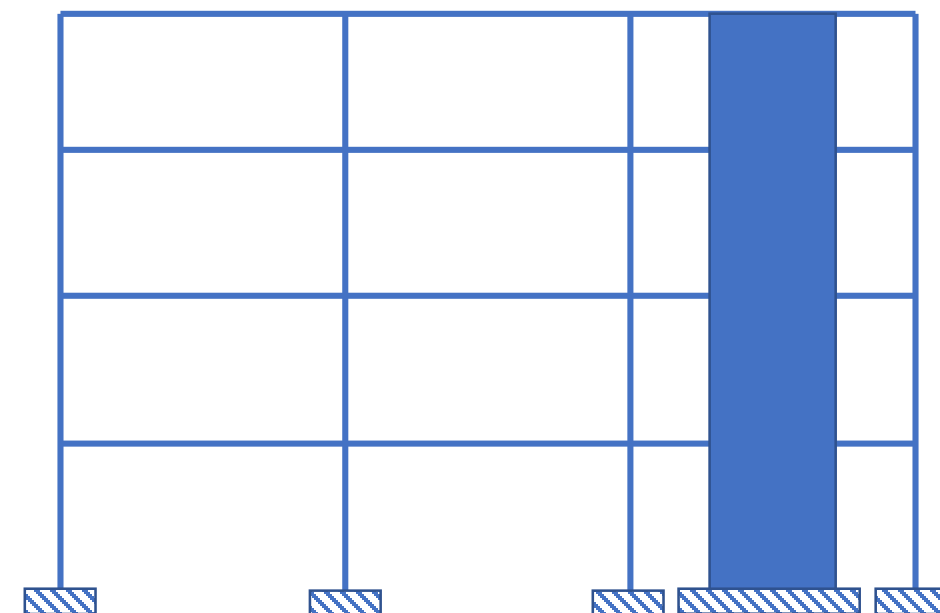
Pianta



Vista A-A



Vista B-B



Comune assegnato				Tr = 475 anni			Cat Sottosuolo	
Loc_Name	Provincia	Loc_Latitudine	Loc_Longitudine	ag [g]	F0	Tc*	VS30 [m/s]	Cat. NTC
Rionero in Vulture	Potenza	40.923	15.671	0.176	2.490	0.432	411.6	B