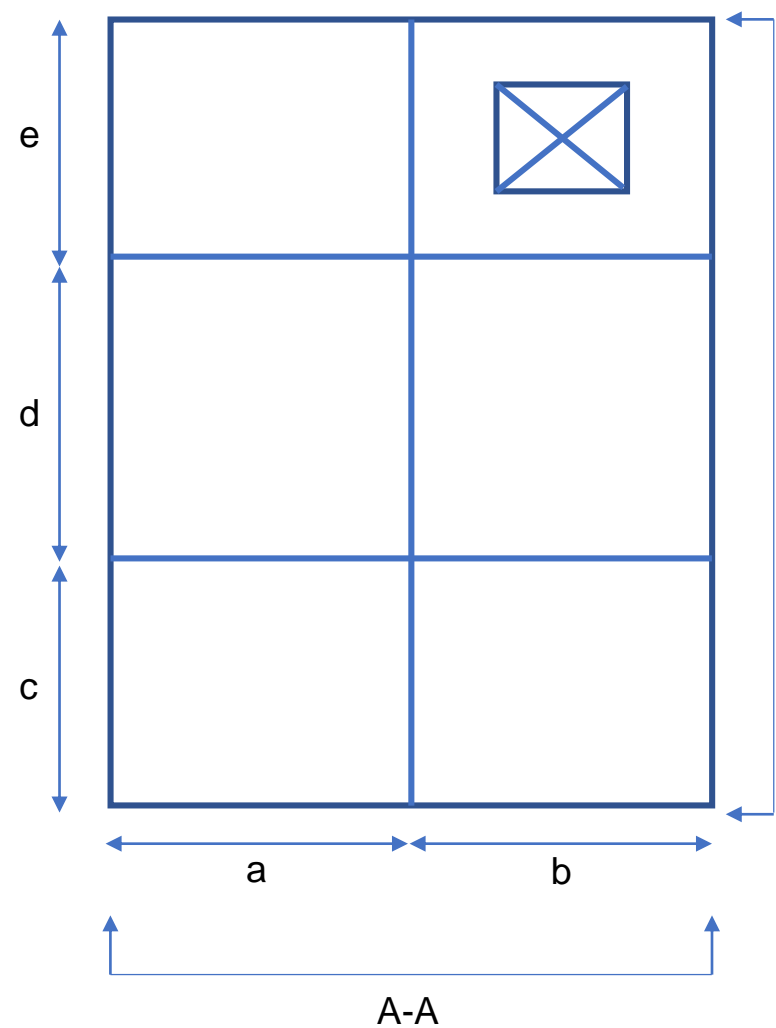


LAUREA MAGISTRALE IN INGEGNERIA CIVILE PER LA PROTEZIONE DAI RISCHI NATURALI
COSTRUZIONI IN ZONA SISMICA
A.A. 2020-2021

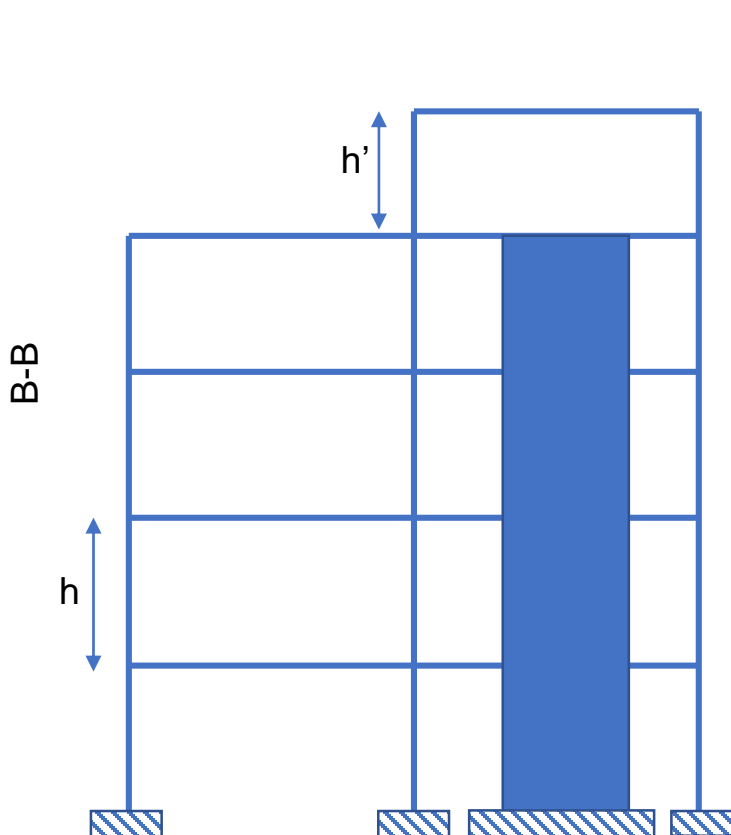
Gruppo 1

Luci e altezze		
a: 4.5m	b: 4.5m	c: 5.5m
d: 5m	e: 5m	
h: 3m	h': 2.4m	

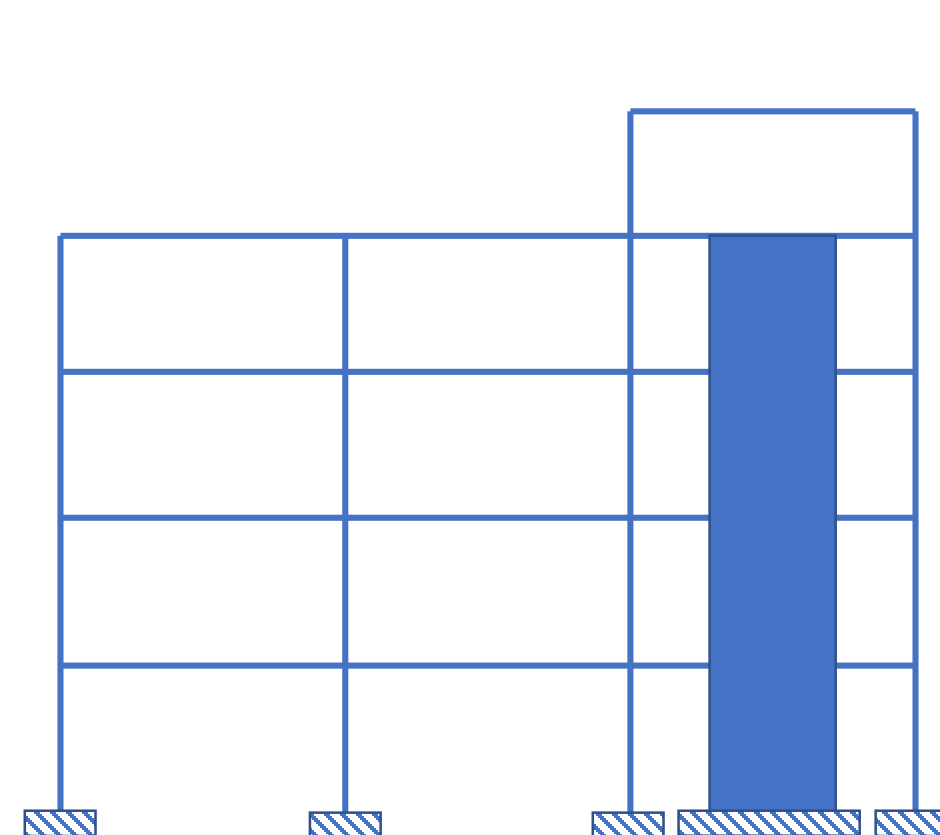
Pianta



Vista A-A



Vista B-B



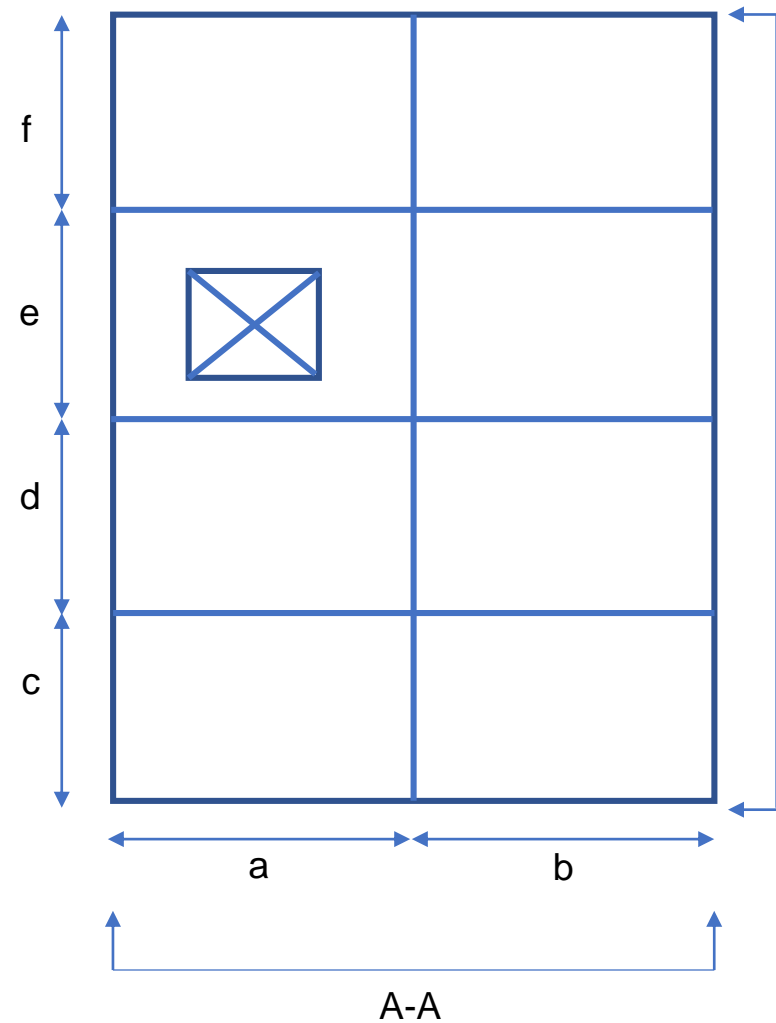
Comune assegnato				Tr = 475 anni			Cat Sottosuolo	
Loc_Name	Provincia	Loc_Latitudine	Loc_Longitudine	ag [g]	F0	Tc*	VS30 [m/s]	Cat. NTC
Campolattaro	Benevento (BN)	41,2876	14,7303	0,263	2,304	0,374	810	A

LAUREA MAGISTRALE IN INGEGNERIA CIVILE PER LA PROTEZIONE DAI RISCHI NATURALI
COSTRUZIONI IN ZONA SISMICA
A.A. 2020-2021

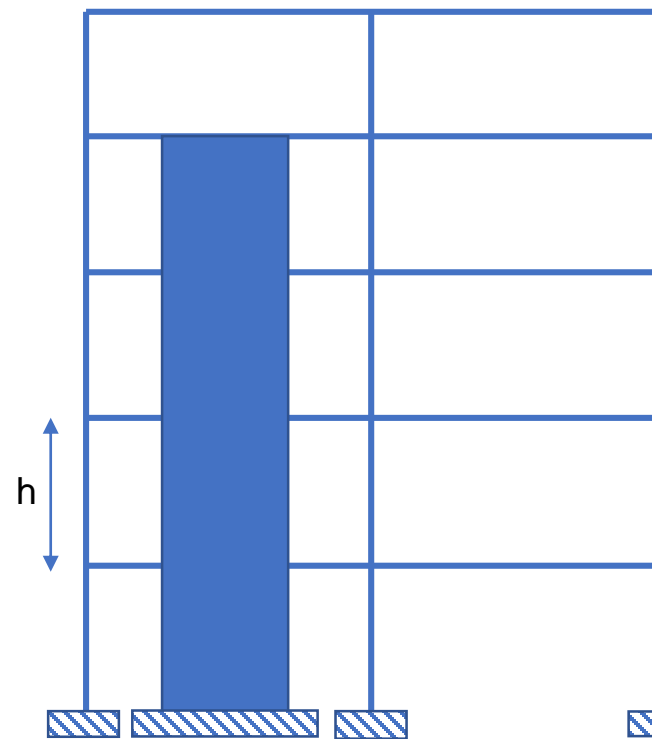
Gruppo 2

Luci e altezze		
a: 5m	b: 6m	c: 4.5m
d: 6m	e: 5m	f: 5m
h: 3m		

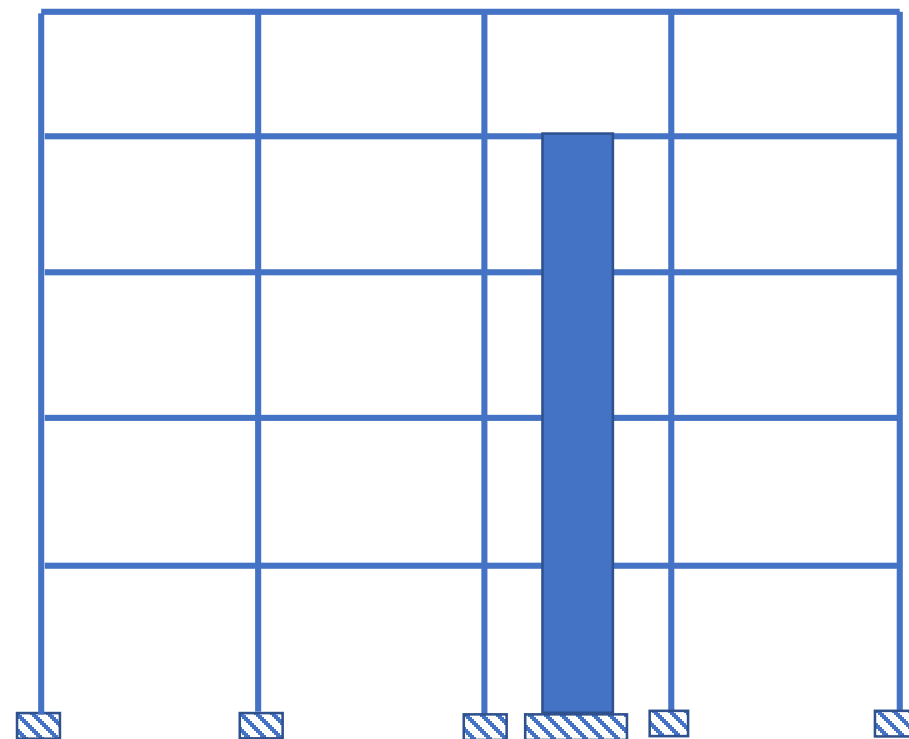
Pianta



Vista A-A



Vista B-B



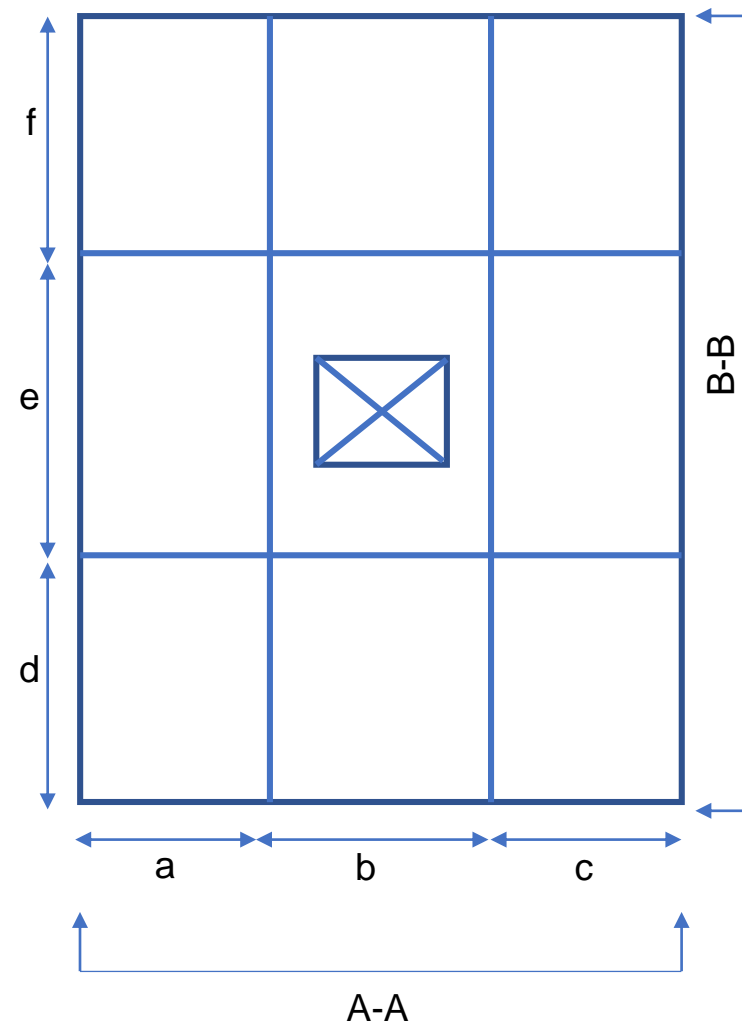
Comune assegnato				Tr = 475 anni			Cat Sottosuolo	
Loc_Name	Provincia	Loc_Latitudine	Loc_Longitudine	ag [g]	F0	Tc*	VS30 [m/s]	Cat. NTC
Calitri	Avellino (AV)	40,9031	15,4314	0,244	2,397	0,371	750,000	B

LAUREA MAGISTRALE IN INGEGNERIA CIVILE PER LA PROTEZIONE DAI RISCHI NATURALI
COSTRUZIONI IN ZONA SISMICA
A.A. 2020-2021

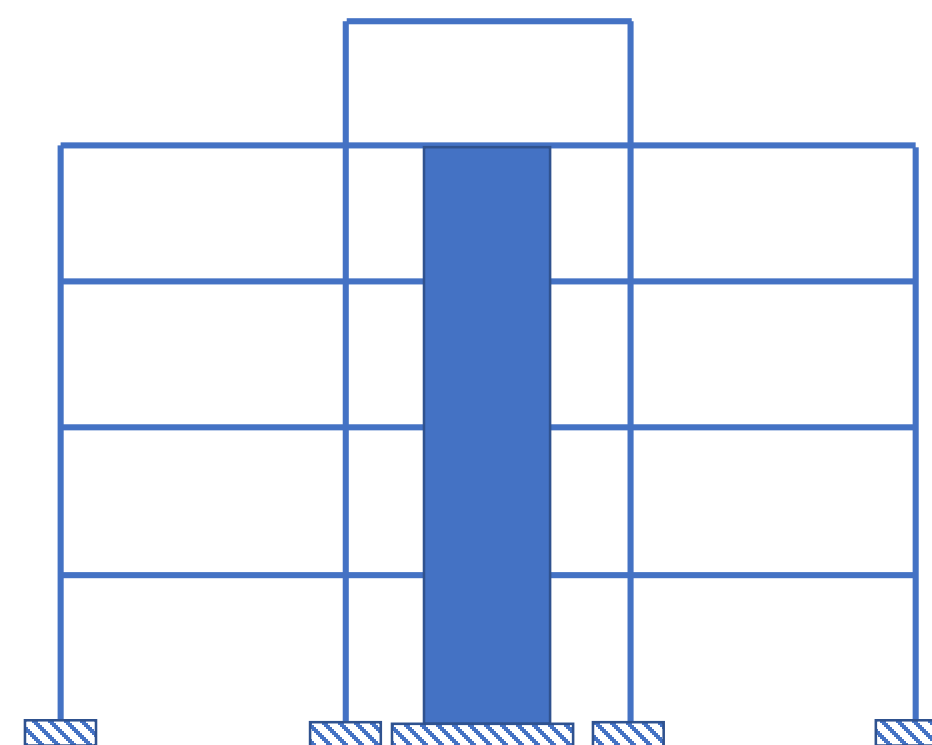
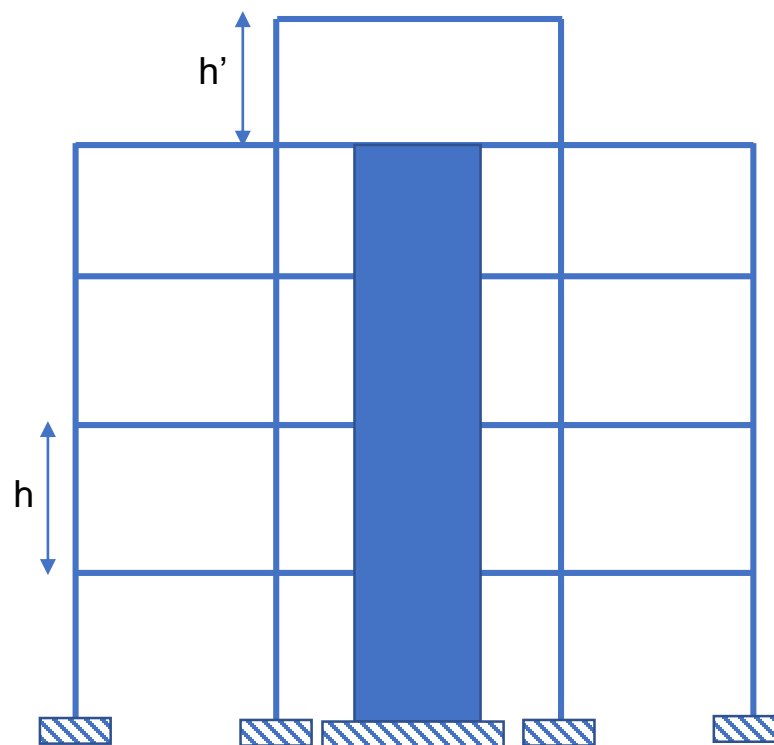
Gruppo 3

Luci e altezze		
a: 5.5m	b: 5m	c: 6.5m
d: 5.5m	e: 5m	f: 5.5m
h: 3m	h': 2.4m	

Pianta



Vista A-A



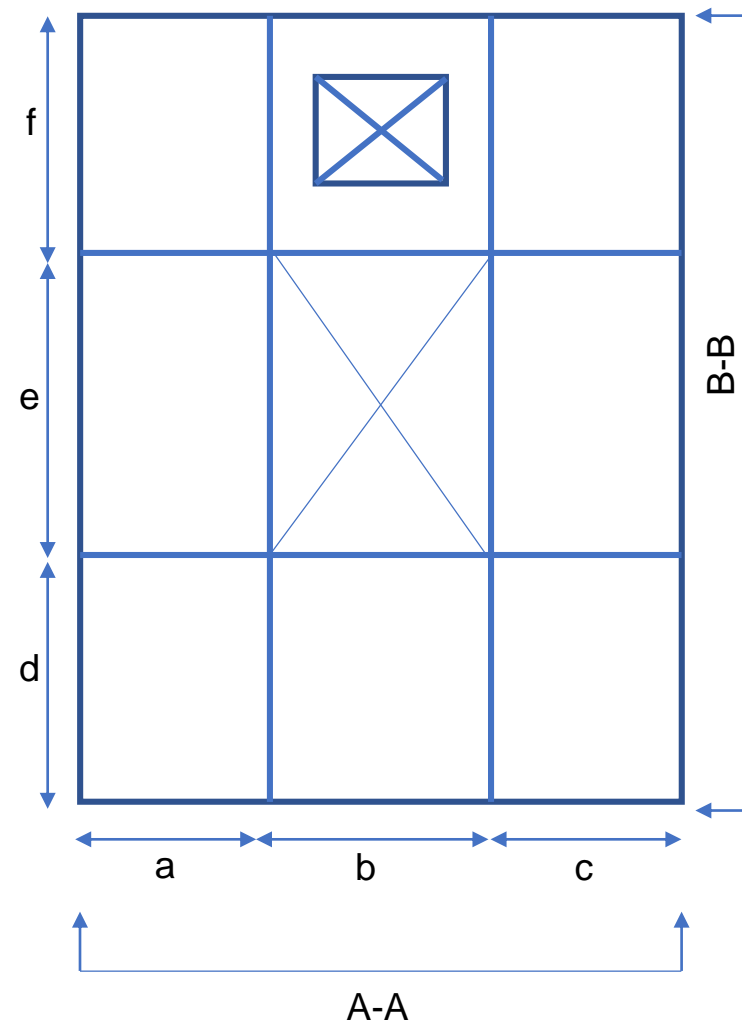
Comune assegnato				Tr = 475 anni			Cat Sottosuolo	
Loc_Name	Provincia	Loc_Latitudine	Loc_Longitudine	ag [g]	FO	Tc*	VS30 [m/s]	Cat. NTC
Poggio Mirteto	Rieti (RI)	42,2671	12,6887	0,155	2,437	0,315	250,000	C

LAUREA MAGISTRALE IN INGEGNERIA CIVILE PER LA PROTEZIONE DAI RISCHI NATURALI
COSTRUZIONI IN ZONA SISMICA
A.A. 2020-2021

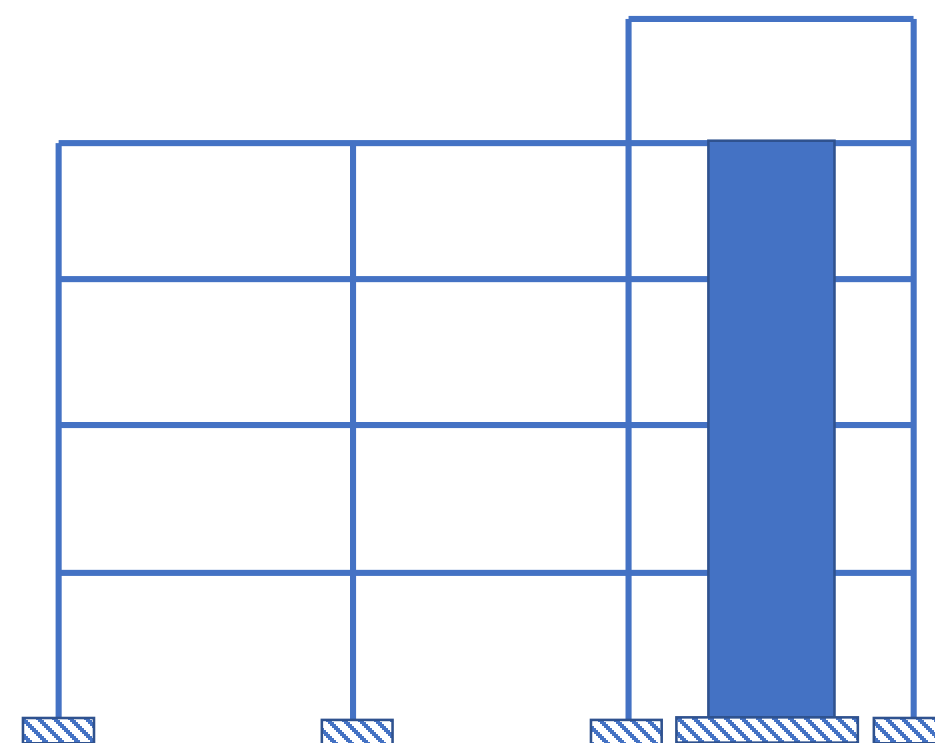
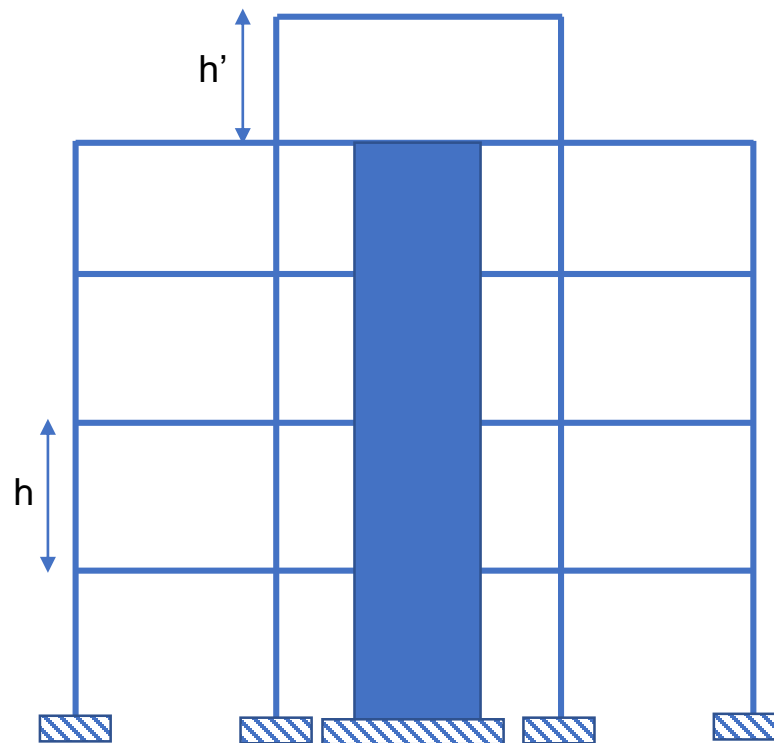
Gruppo 4

Luci e altezze		
a: 5m	b: 5.5m	c: 6.5m
d: 4.5m	e: 5.5m	f: 5.5m
h: 3m	h': 3m	

Pianta



Vista A-A



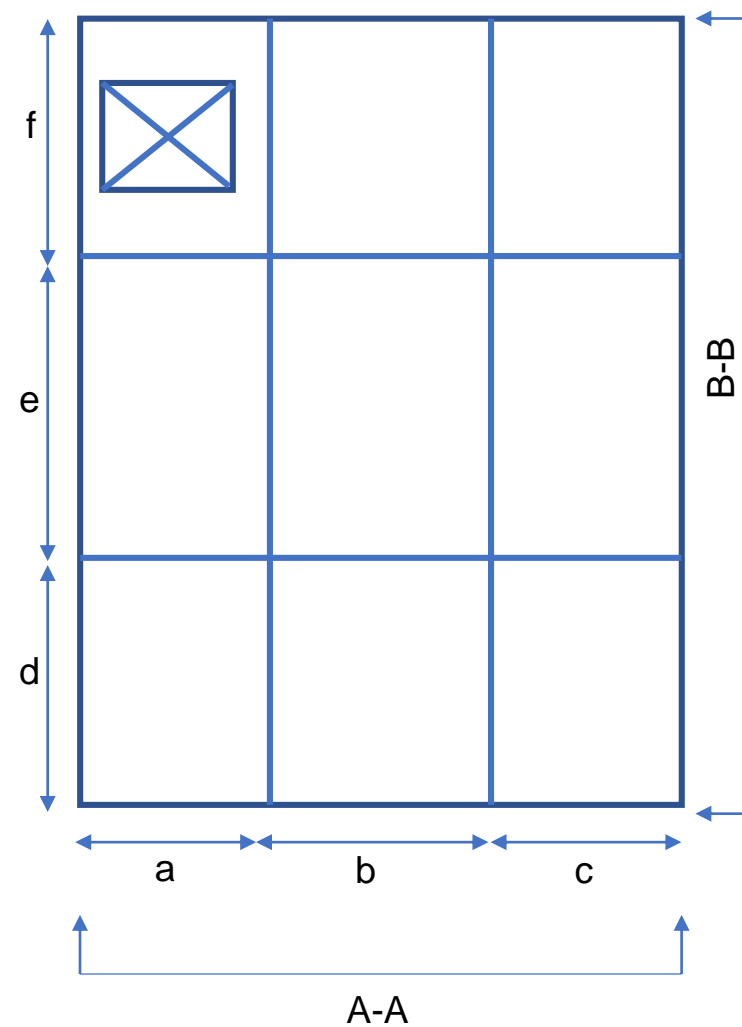
Comune assegnato				Tr = 475 anni			Cat Sottosuolo	
Loc_Name	Provincia	Loc_Latitudine	Loc_Longitudine	ag [g]	F0	Tc*	VS30 [m/s]	Cat. NTC
Rosarno	Reggio Calabria (RC)	38,4851	15,9798	0,268	2,422	0,365	700,000	B

Gruppo 5

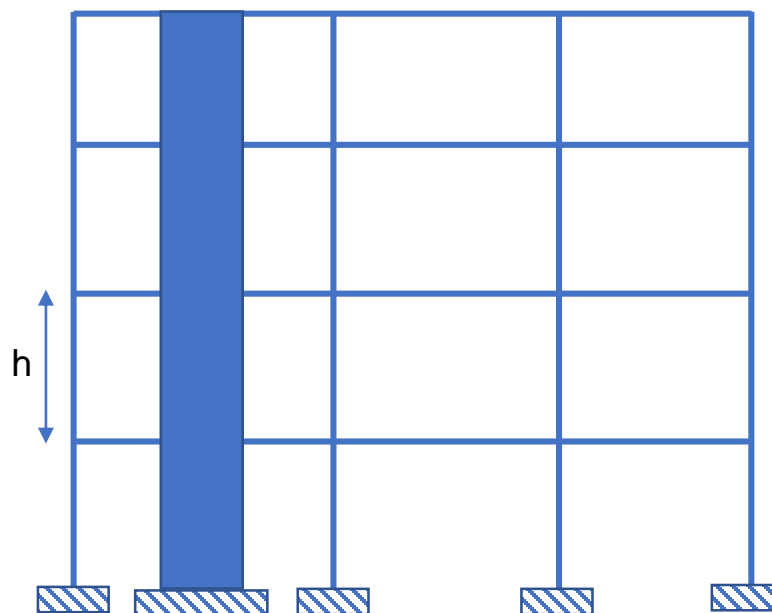
COSTRUZIONI IN ZONA SISMICA

A.A. 2020-2021

Pianta



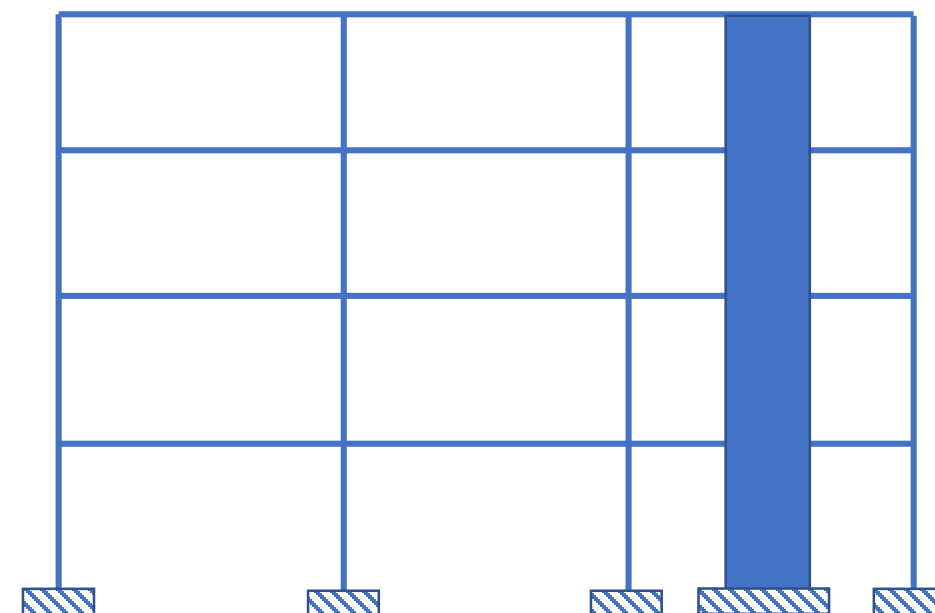
Vista A-A



Luci e altezze

a: 5m	b: 6.5m	c: 5m
d: 4.5m	e: 5m	f: 5m
h: 3m		

Vista B-B

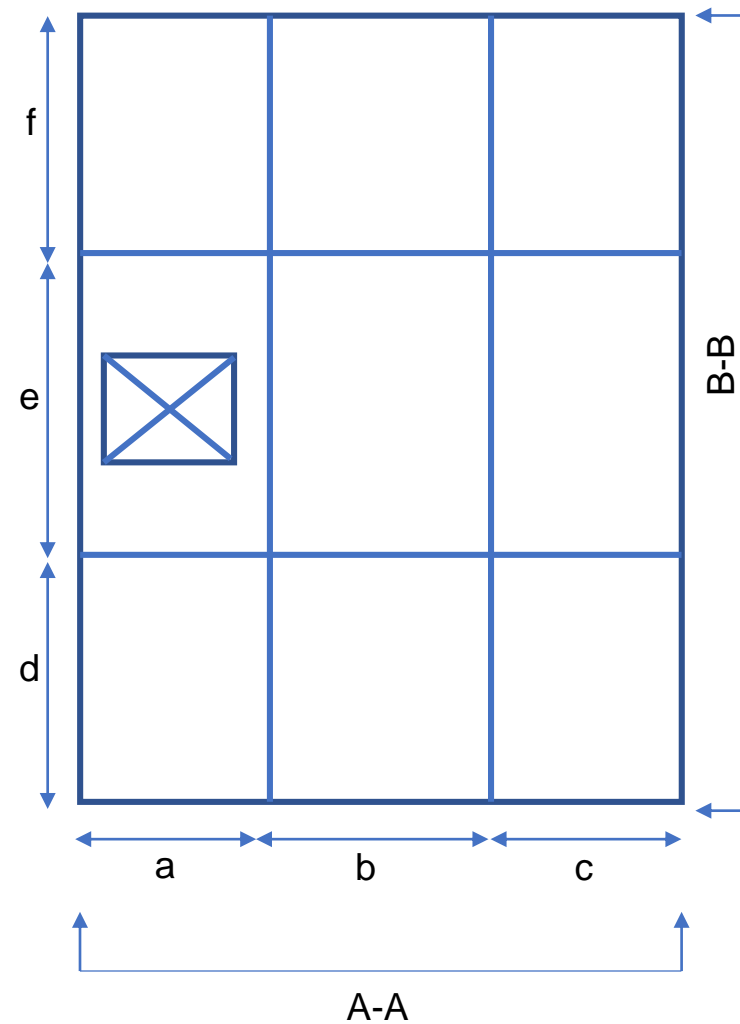


Comune assegnato				Tr = 475 anni			Cat Sottosuolo	
Loc_Name	Provincia	Loc_Latitudine	Loc_Longitudine	ag [g]	F0	Tc*	VS30 [m/s]	Cat. NTC
Falcone	Messina (ME)	38,1181	15,0799	0,198	2,453	0,335	650,000	B

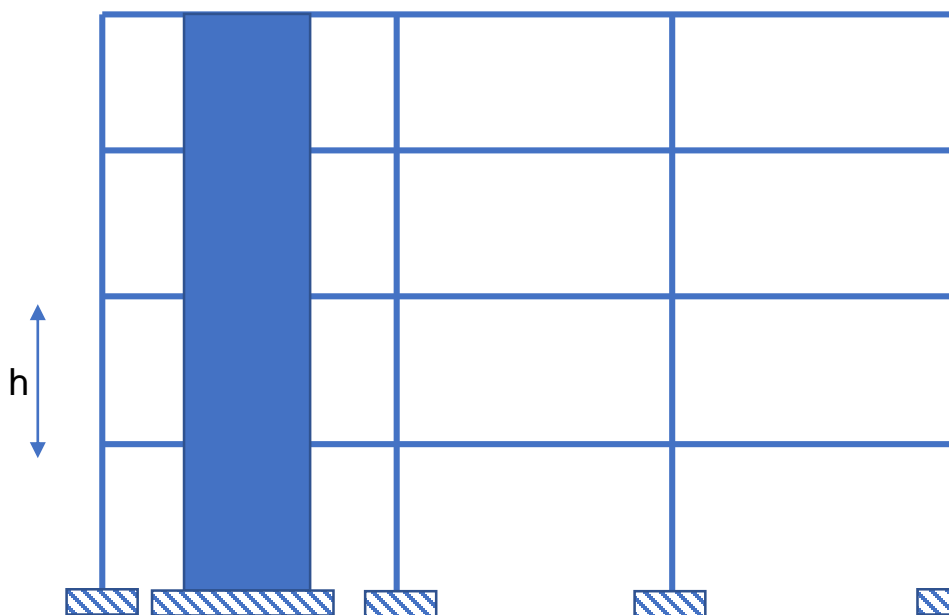
Gruppo 6

COSTRUZIONI IN ZONA SISMICA A.A. 2020-2021

Pianta



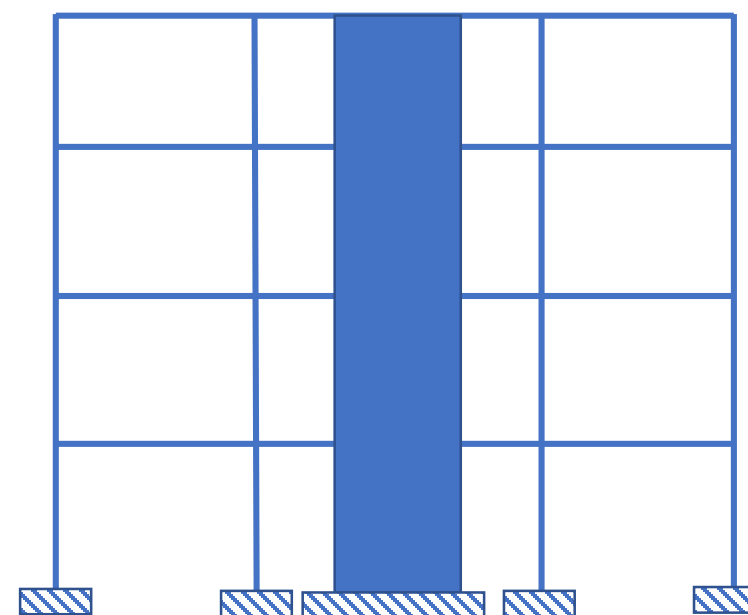
Vista A-A



Luci e altezze

a: 5m	b: 6.5m	c: 5.5m
d: 5m	e: 5.5m	f: 5.5m
h: 3m		

Vista B-B



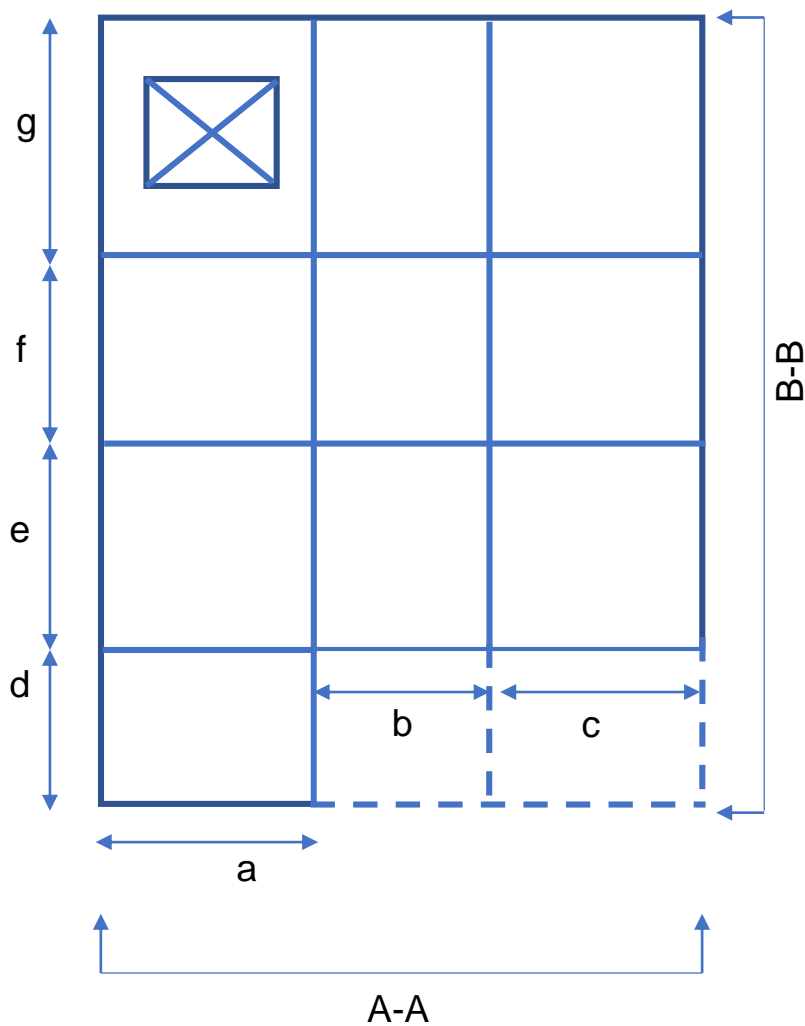
Loc_Name	Comune assegnato			Tr = 475 anni			Cat Sottosuolo	
	Provincia	Loc_Latitudine	Loc_Longitudine	ag [g]	F0	Tc*	VS30 [m/s]	Cat. NTC
Zolla	Trieste(TS)	45,7176	13,8112	0,147	2,428	0,309	180,000	D

Gruppo 7

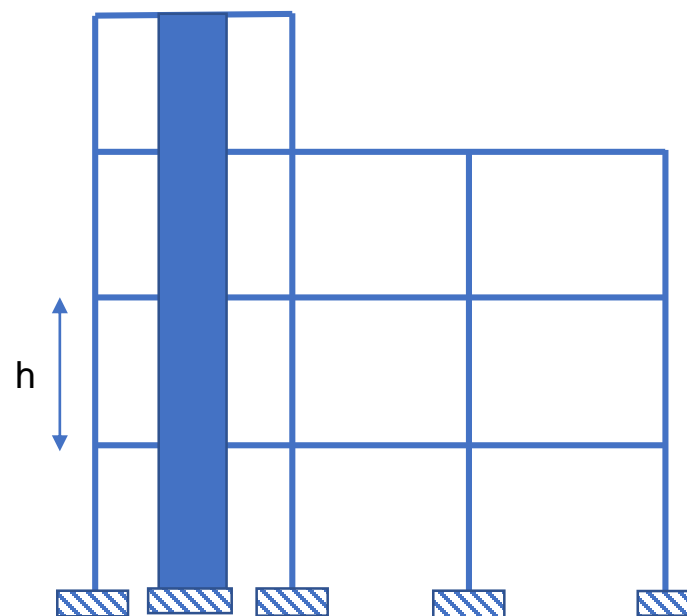
COSTRUZIONI IN ZONA SISMICA

A.A. 2020-2021

Pianta



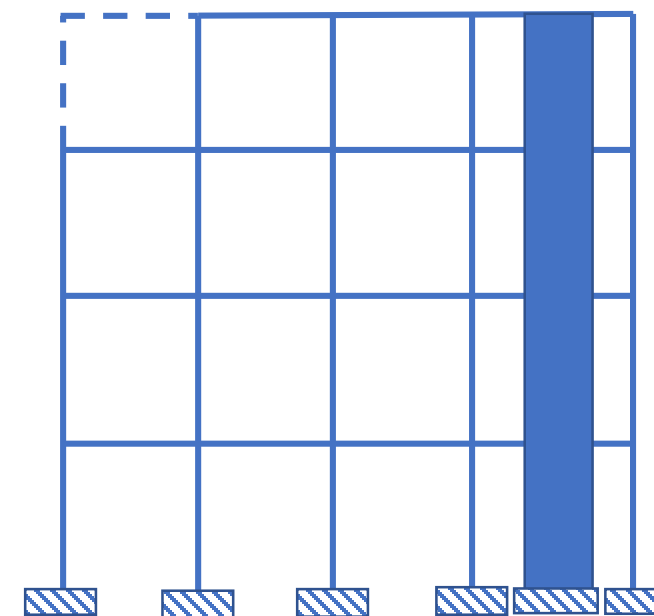
Vista A-A



Luci e altezze

a: 5.5m	b: 5m	c: 5m
d: 5.5m	e: 4.5m	f: 6m
h: 3m	g: 5m	

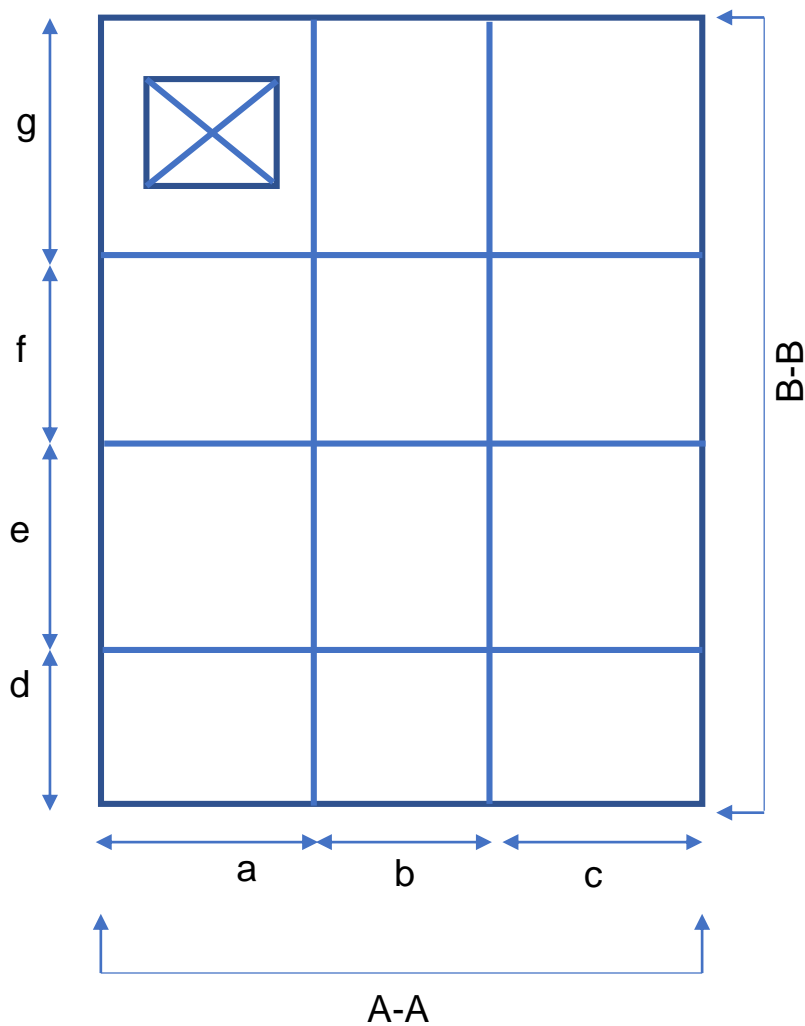
Vista B-B



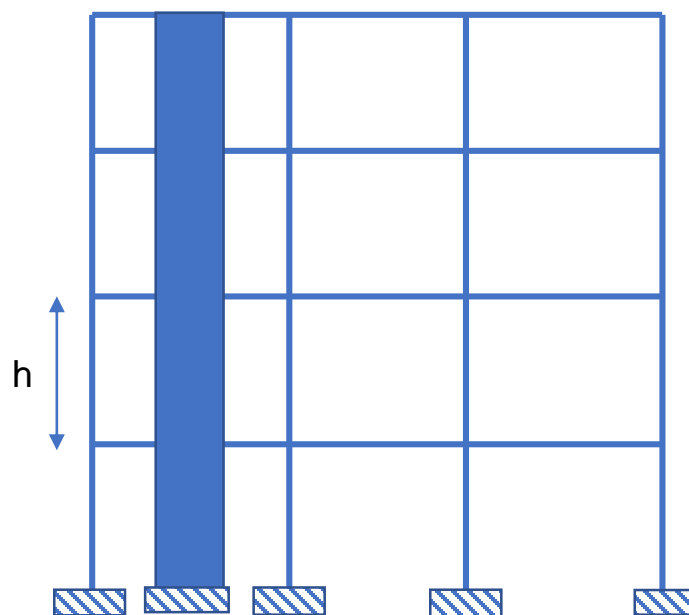
Comune assegnato				Tr = 475 anni			Cat Sottosuolo	
Loc_Name	Provincia	Loc_Latitudine	Loc_Longitudine	ag [g]	FO	Tc*	VS30 [m/s]	Cat. NTC
Deruta	Perugia (PG)	42,9814	12,416	0,177	2,438	0,310	200,000	C

Gruppo 8

Pianta



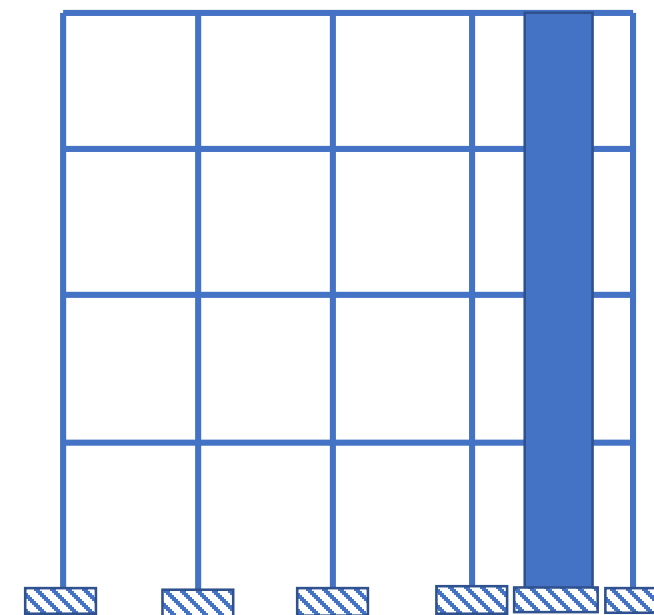
Vista A-A



Luci e altezze

a: 5.5m	b: 5m	c: 5m
d: 5m	e: 4.5m	f: 6m
h: 3m	g: 5m	

Vista B-B



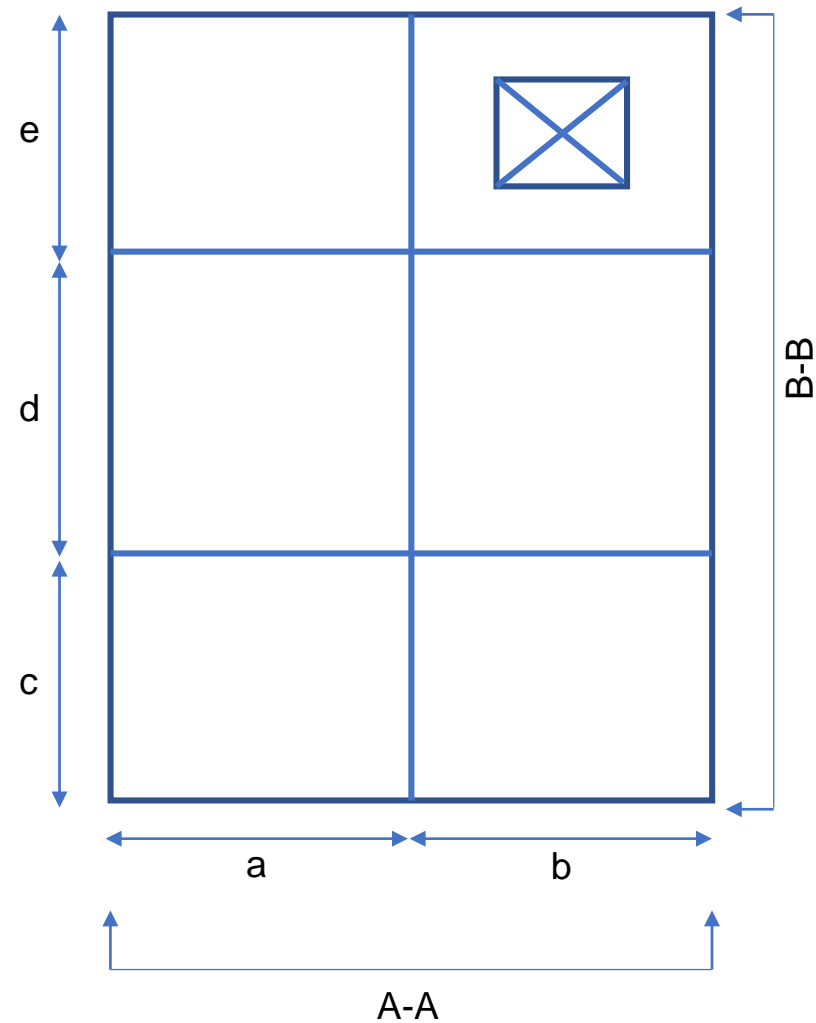
Comune assegnato				Tr = 475 anni			Cat Sottosuolo	
Loc_Name	Provincia	Loc_Latitudine	Loc_Longitudine	ag [g]	F0	Tc*	VS30 [m/s]	Cat. NTC
Varese Ligure	La Spezia (SP)	44,3773	9,5952	0,164	2,402	0,280	220,000	C

Gruppo 9

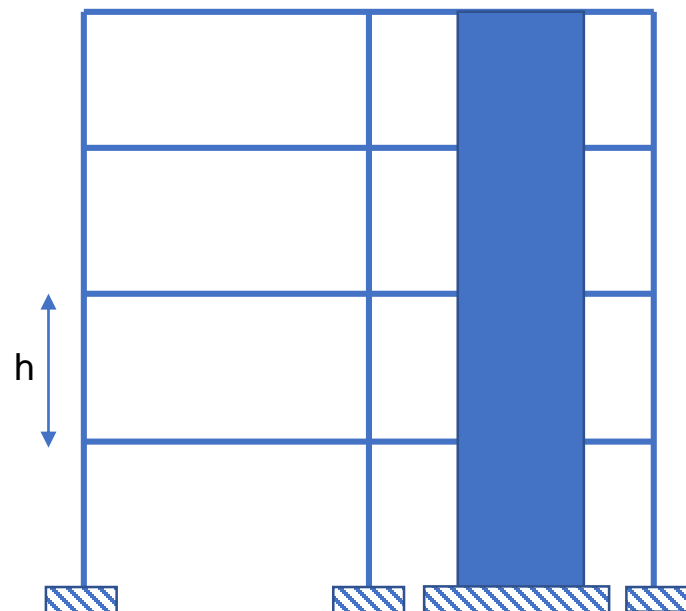
COSTRUZIONI IN ZONA SISMICA

A.A. 2020-2021

Pianta



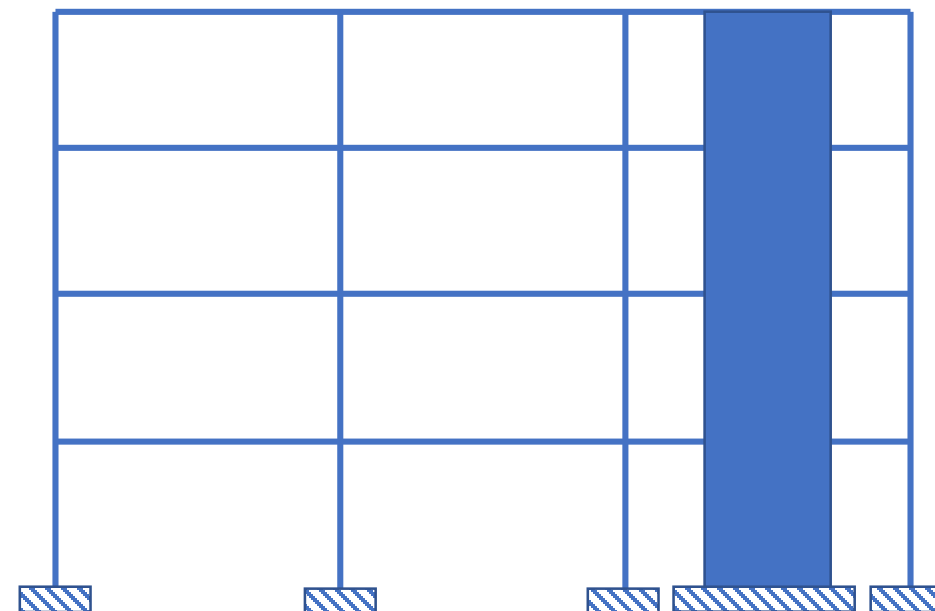
Vista A-A



Luci e altezze

a: 5.5m	b: 5m	c: 6.5m
d: 4.5m	e: 5m	
h: 3m		

Vista B-B



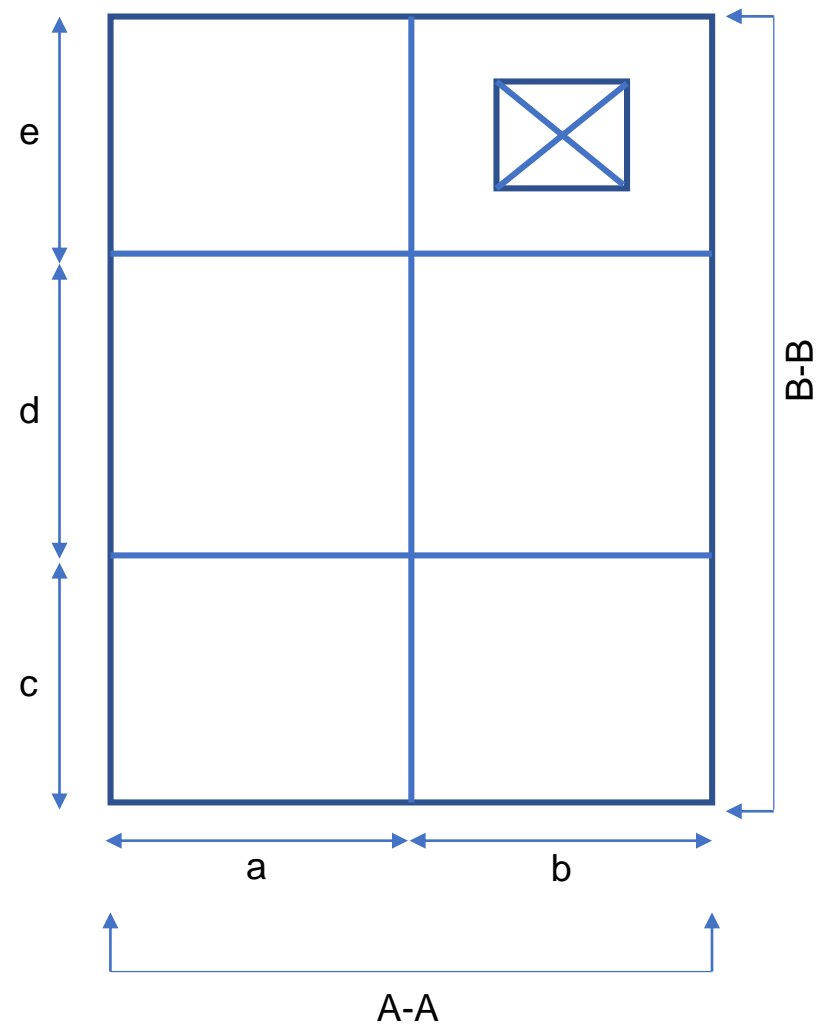
Comune assegnato				Tr = 475 anni			Cat Sottosuolo	
Loc_Name	Provincia	Loc_Latitudine	Loc_Longitudine	ag [g]	F0	Tc*	VS30 [m/s]	Cat. NTC
Pescasseroli	L'Aquila (AQ)	41,805	13,7898	0,261	2,358	0,349	800,000	A

Gruppo 11

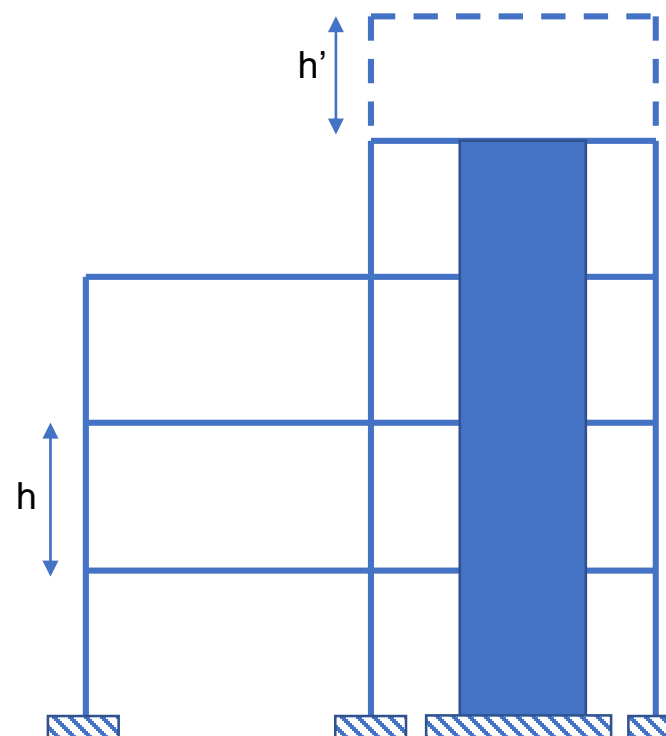
COSTRUZIONI IN ZONA SISMICA
A.A. 2020-2021

Luci e altezze		
a: 4.5m	b: 5.5m	c: 6.5m
d: 5m	e: 5.5m	
h: 3m	h': 2.4m	

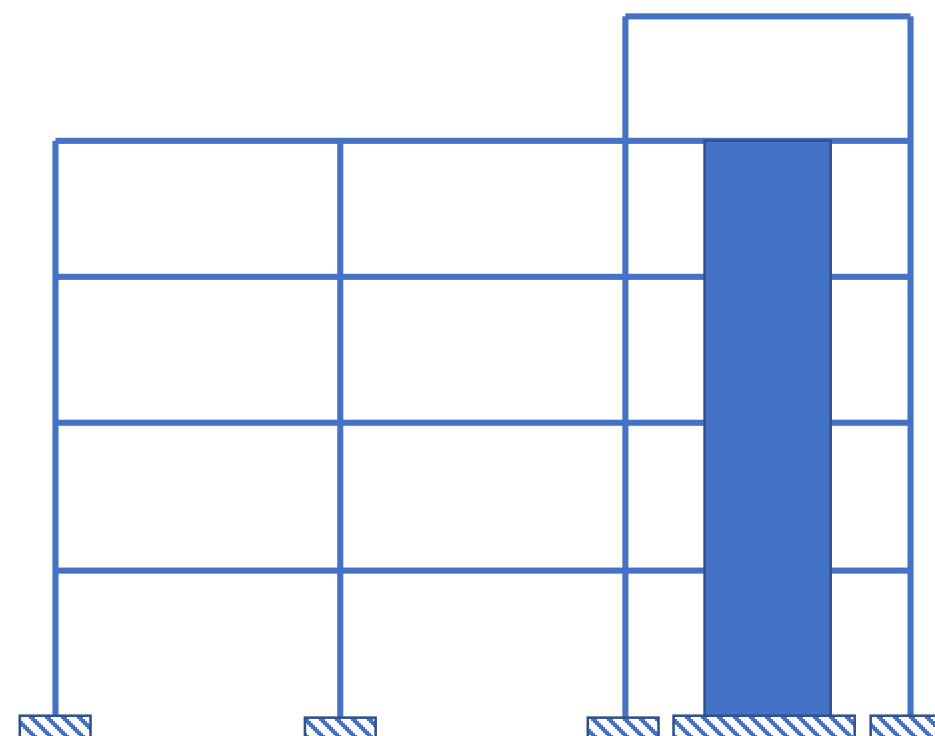
Pianta



Vista A-A



Vista B-B



Comune assegnato				Tr = 475 anni			Cat Sottosuolo	
Loc_Name	Provincia	Loc_Latitudine	Loc_Longitudine	ag [g]	F0	Tc*	VS30 [m/s]	Cat. NTC
Potenza Picena	Macerata (MC)	43,3693	13,6232	0,183	2,477	0,300	550,000	B